

Aerial Exhibit

Vicinity Map

New Braunfels

1604



SUP24-151
SUP for STR - 168 Hampe St

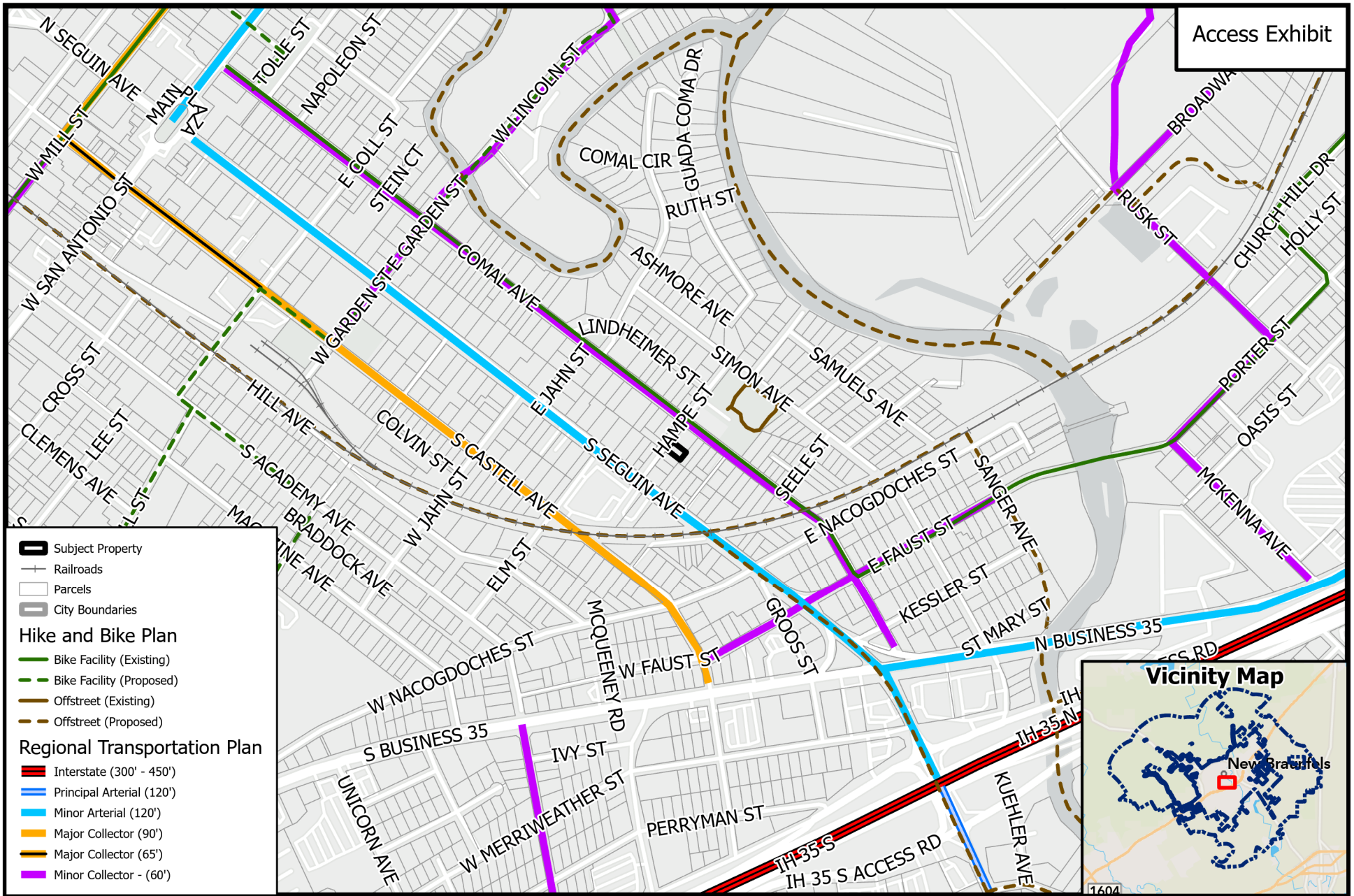
0 80 160
Feet



Path:
A:\ZoneChange & SUPs\2024\SUP24-151 - 168 Hampe Street - SUP for

Source: City of New Braunfels Planning
Date: 5/3/2024

DISCLAIMER: This map and information contained in it were developed exclusively for use by the City of New Braunfels. Any use or reliance on this map by anyone else is at that party's risk and without liability to the City of New Braunfels, its officials or employees for any discrepancies, errors, or variances which may exist.



SUP24-151 SUP for STR - 168 Hampe St

0 460 920 Feet



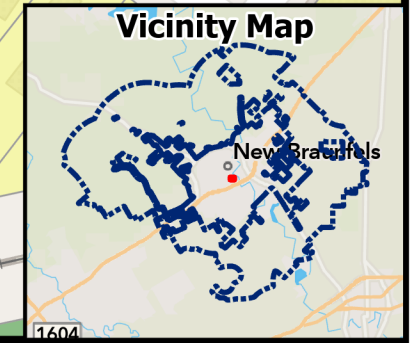
Path:
A:\ZoneChange & SUPs\2024\SUP24-151 - 168 Hampe Street - SUP for

Source: City of New Braunfels Planning
Date: 5/3/2024

DISCLAIMER: This map and information contained in it were developed exclusively for use by the City of New Braunfels. Any use or reliance on this map by anyone else is at that party's risk and without liability to the City of New Braunfels, its officials or employees for any discrepancies, errors, or variances which may exist.




Existing Land Use Exhibit



- Subject Property**
- Existing Land Use**
- Residential Low Density
 - Commercial
 - Government
 - Open



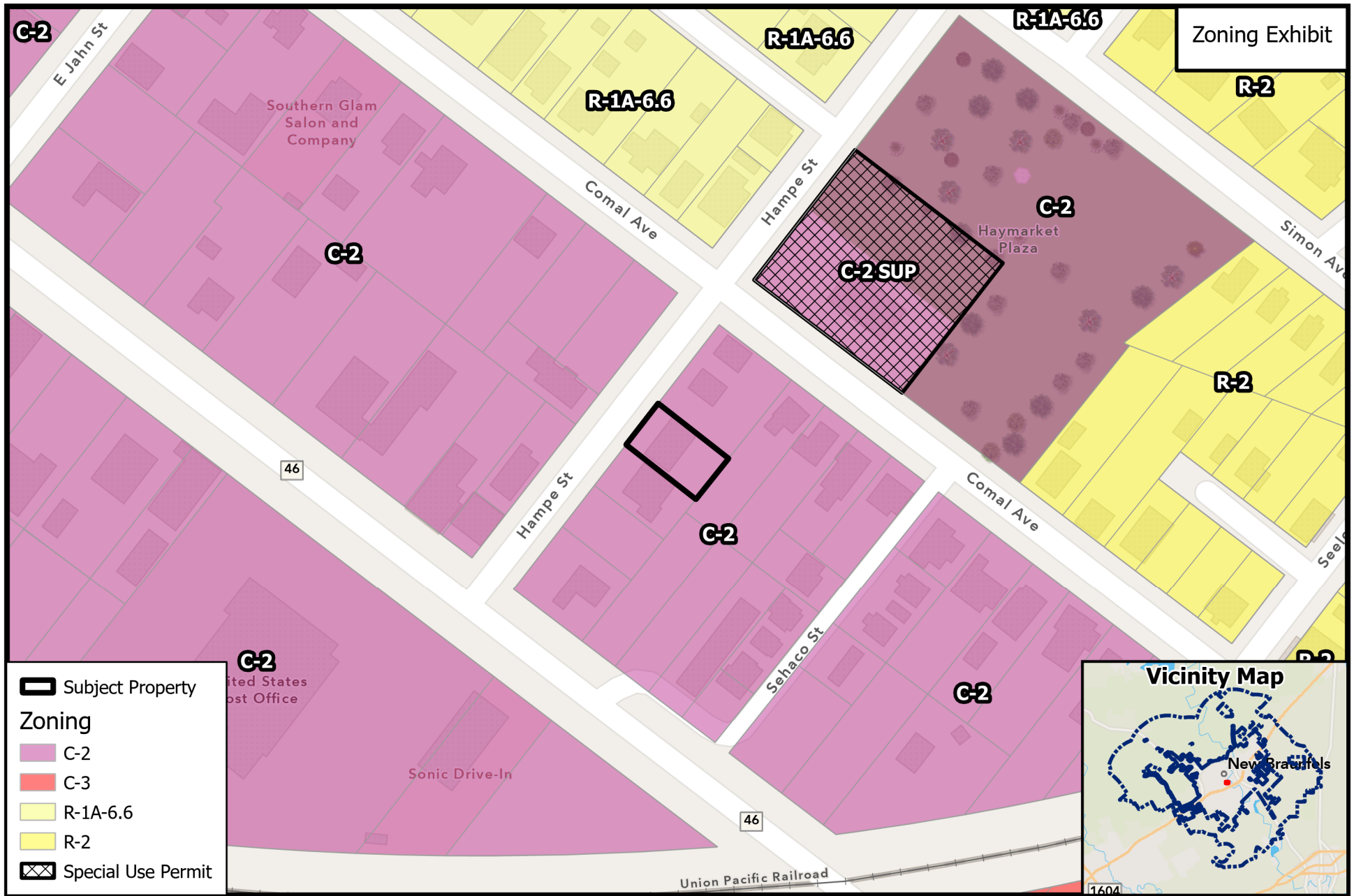
SUP24-151
SUP for STR - 168 Hampe St




Path:
A:\ZoneChange & SUPs\2024\SUP24-151 - 168 Hampe Street - SUP for

Source: City of New Braunfels Planning
Date: 5/3/2024

DISCLAIMER: This map and information contained in it were developed exclusively for use by the City of New Braunfels. Any use or reliance on this map by anyone else is at that party's risk and without liability to the City of New Braunfels, its officials or employees for any discrepancies, errors, or variances which may exist.



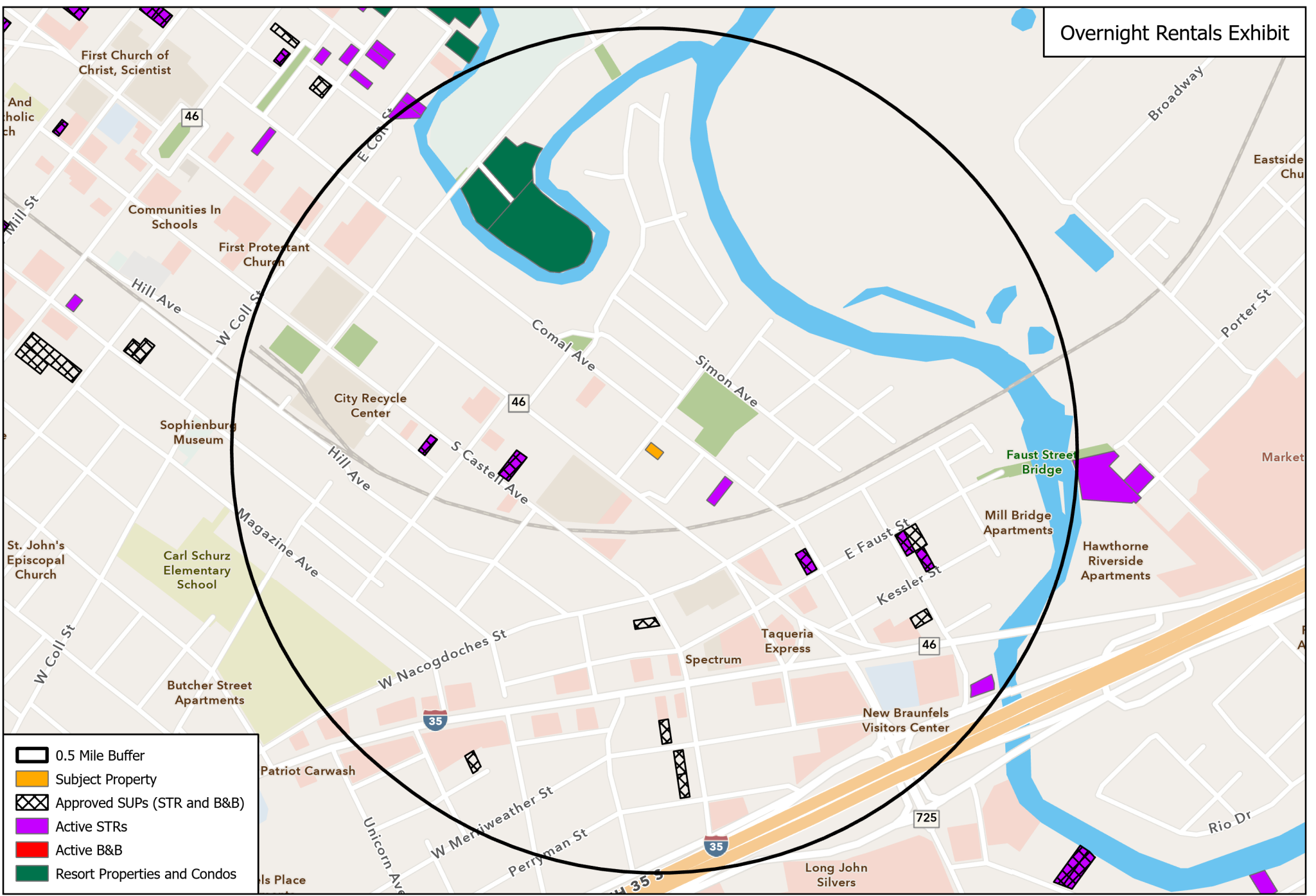
SUP24-151
SUP for STR - 168 Hampe St



Path:
A:\ZoneChange & SUPs\2024\SUP24-151 - 168 Hampe Street - SUP for

Source: City of New Braunfels Planning
Date: 5/3/2024

DISCLAIMER: This map and information contained in it were developed exclusively for use by the City of New Braunfels. Any use or reliance on this map by anyone else is at that party's risk and without liability to the City of New Braunfels, its officials or employees for any discrepancies, errors, or variances which may exist.



- 0.5 Mile Buffer
- Subject Property
- Approved SUPs (STR and B&B)
- Active STRs
- Active B&B
- Resort Properties and Condos



SUP24-151
SUP for STR - 168 Hampe St

