


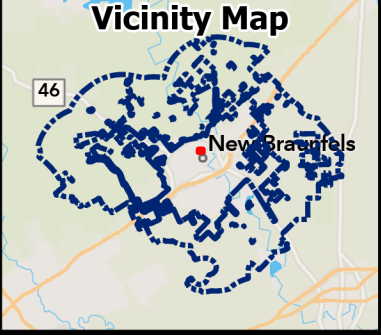
SUP26-173
256 E Austin St - R-2 to MU-A w/ SUP for STR



Aerial Exhibit




▭ Subject Property
▭ Floodplain
▭ 1% Annual Chance Flood Hazard



SUP26-173

256 E Austin St - R-2 to MU-A w/ SUP for STR



Path: L:\Boards and Commissions\ZoneChange & SUPs\2026\SUP26-173 - 256 E Austin St - R-2

Source: City of New Braunfels Planning
Date: 6/11/2026

DISCLAIMER: This map and information contained in it were developed exclusively for use by the City of New Braunfels. Any use or reliance on this map by anyone else is at that party's risk and without liability to the City of New Braunfels, its officials or employees for any discrepancies, errors, or variances which may exist.