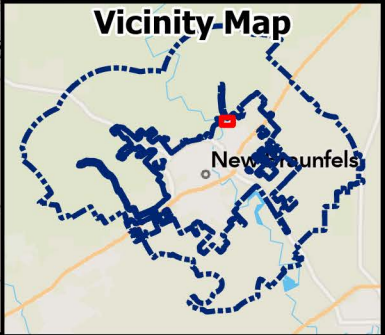
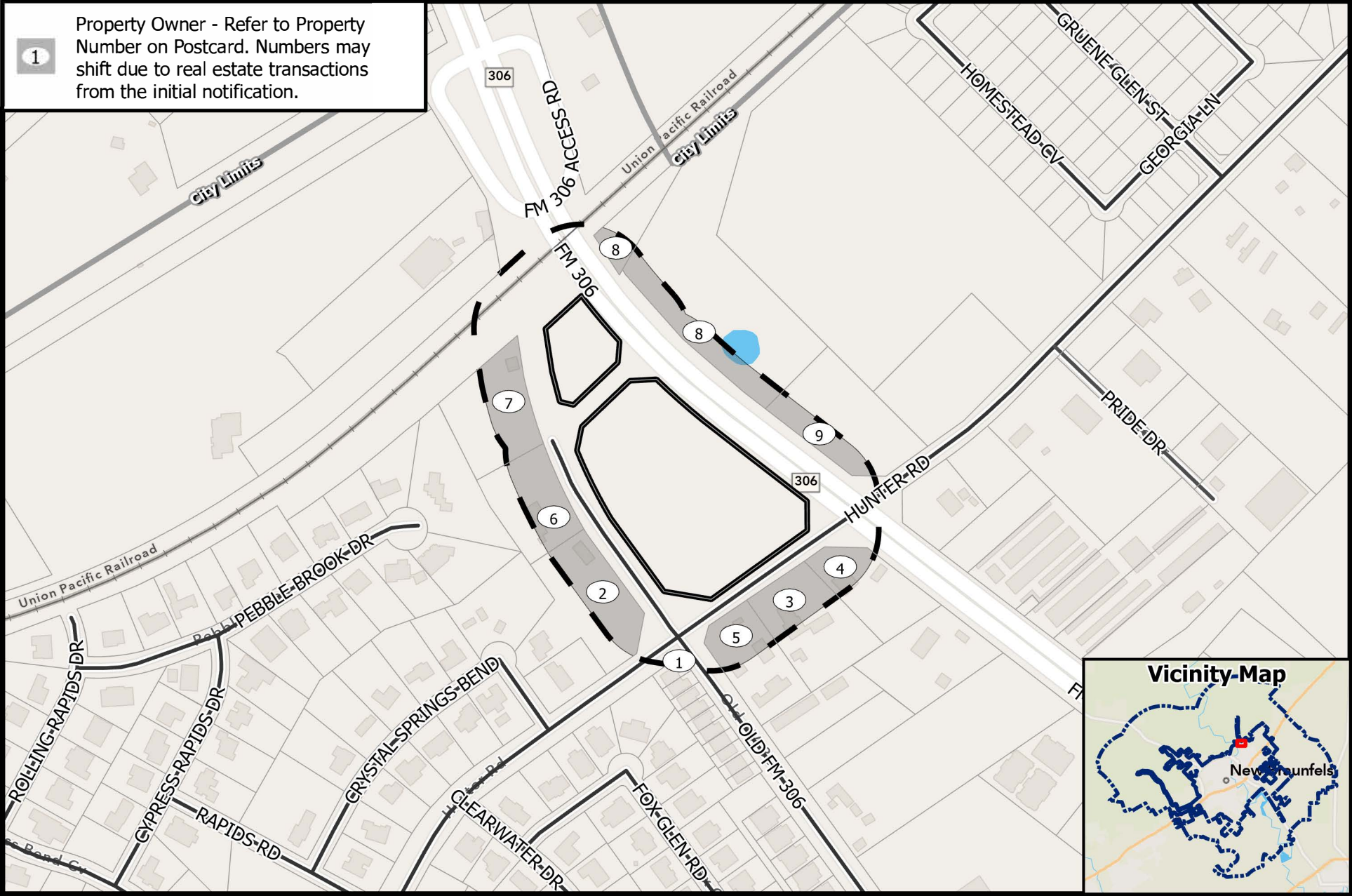



1

Property Owner - Refer to Property Number on Postcard. Numbers may shift due to real estate transactions from the initial notification.



**SUP23-303**  
**SUP for Assembly Hall/Area with Outside Music**



Path:  
\\app-

Source: City of New Braunfels Planning  
Date: 10/24/2023

DISCLAIMER: This map and information contained in it were developed exclusively for use by the City of New Braunfels. Any use or reliance on this map by anyone else is at that party's risk and without liability to the City of New Braunfels, its officials or employees for any discrepancies, errors, or variances which may exist.

**PLANNING COMMISSION – September 6, 2023 – 6:00PM**

City Hall Council Chambers

**Applicant:** JOSEPH REEVES & SUSAN REEVES

**Address/Location:** NORTHWEST OF HUNTER RD, BETWEEN OLD FM 306 & FM 306

**PROPOSED SPECIAL USE PERMIT – CASE #SUP23-303**

The circled numbers on the map correspond to the property owners listed below. All information is from the Appraisal District Records. The property under consideration is marked as “Subject Property”.

- |                                    |                         |
|------------------------------------|-------------------------|
| 1. FRENDEEN KIMBERLY               | 6. CLARK KYLE & RANDEE  |
| 2. DRASTATA LIVING TRUST 8-31-2022 | 7. PELATA KEN & ROXANNA |
| 3. SVMHC LP                        | 8. GRUENEFIELD HOA INC  |
| 4. JUNIPER VENTURES OF TEXAS LLC   | 9. GRUENEFIELD HOA      |
| 5. PROPERTY OWNER                  | 10. GRUENEFIELD HOA INC |

**SEE MAP**