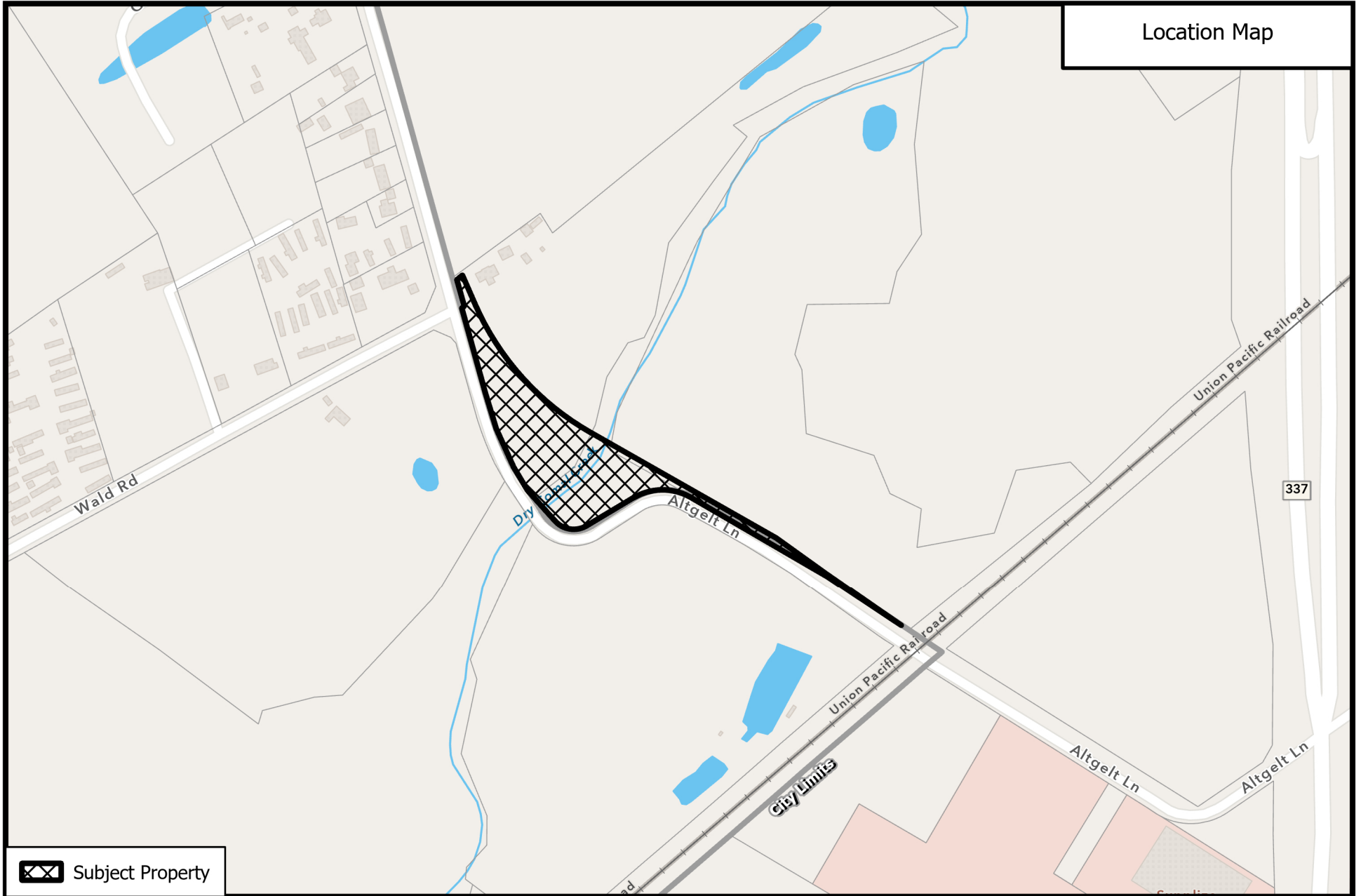


Location Map



 Subject Property



ORD24-337 Disannexation - Altgelt Ln

0 210 420
Feet






Path: P:\Annexation\Disannexation\Altgelt Ln. - Comal County\GIS\AltgeltDisannexation.aprx

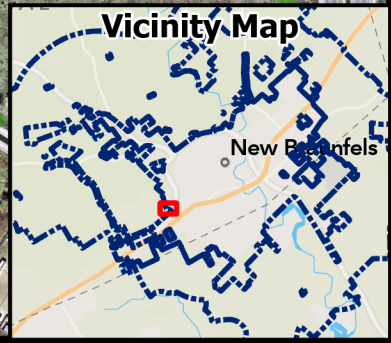
Source: City of New Braunfels Planning
Date: 10/17/2024

DISCLAIMER: This map and information contained in it were developed exclusively for use by the City of New Braunfels. Any use or reliance on this map by anyone else is at that party's risk and without liability to the City of New Braunfels, its officials or employees for any discrepancies, errors, or variances which may exist.

Aerial Exhibit



 Subject Property
Floodplain
 Floodway
 1% Annual Chance Flood Hazard



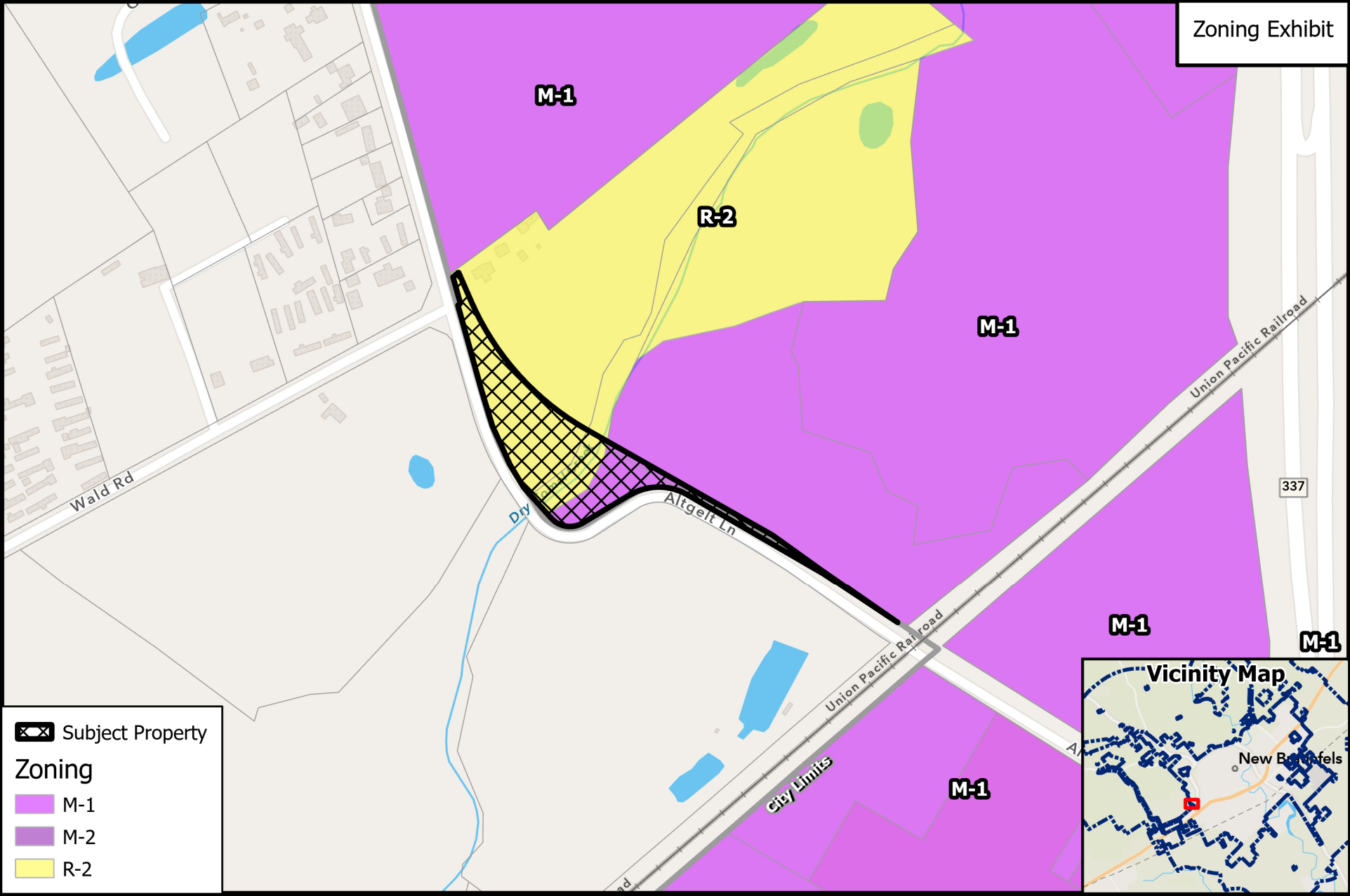
ORD24-337
Disannexation - Altgelt Ln




Path: P:\Annexation\Disannexation\Altgelt Ln. - Comal County\GIS\AltgeltDisannexation.aprx




Source: City of New Braunfels Planning
 Date: 10/17/2024

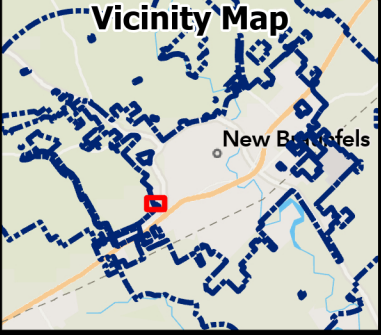
DISCLAIMER: This map and information contained in it were developed exclusively for use by the City of New Braunfels. Any use or reliance on this map by anyone else is at that party's risk and without liability to the City of New Braunfels, its officials or employees for any discrepancies, errors, or variances which may exist.



Subject Property
 Subject Property

Zoning

-  M-1
-  M-2
-  R-2



ORD24-337
Disannexation - Altgelt Ln

