

**ORDINANCE NO. 2024-\_\_**

**ORDINANCE OF THE CITY COUNCIL OF THE CITY OF NEW BRAUNFELS, TEXAS APPROVING AN AMENDED PROJECT PLAN AND REINVESTMENT ZONE FINANCING PLAN FOR THE NEW BRAUNFELS DOWNTOWN TAX INCREMENT REINVESTMENT ZONE #3; AND OTHER MATTERS IN CONNECTION THEREWITH.**

**WHEREAS**, the City Council (the "Council") of the City of New Braunfels, Texas (the "City") passed and approved Ordinance No. 2021-70 on September 27, 2021, which designated the New Braunfels Downtown Tax Increment Reinvestment Zone #3 (the "Zone") pursuant to Section 311.005(a) of the Tax Increment Finance Act, Texas Tax Code, Chapter 311, as amended (the "Act"); and

**WHEREAS**, the Board of Directors of the Zone (the "Zone Board") prepared and adopted a New Braunfels Downtown Tax Increment Reinvestment Zone Project and Financing Plan (the "Project and Financing Plan") for the Zone in Reinvestment Zone Number pursuant to Section 311.011 of the Act; and

**WHEREAS**, the Council adopted Resolution No. 2021-R68 on December 13, 2021, approving the Project and Financing Plan pursuant to Section 311.011(d) of the Act; and

**WHEREAS**, pursuant to Section 311.011(e) of the Act, the Zone Board at any time may adopt an amendment to the Project and Financing Plan consistent with the requirements and limitations of the Act, which shall take effect upon approval by the Council in accordance with Section 311.011(e) of the Act; and

**WHEREAS**, on September 11, 2024, the Zone Board adopted an amended Project and Financing Plan to update the existing land uses, project plan improvements, and eligible project costs within the Zone, all as set forth and further described in the amended Project and Financing Plan (the "Amended Project and Financing Plan") attached hereto as Exhibit A and recommended that the City approve the Amended Project and Financing Plan; and

**WHEREAS**, the City desires to approve the Amended Project and Financing Plan pursuant to Section 311.011(e) of the Act attached as Exhibit A; and

**WHEREAS**, pursuant to the Act, the City must approve the Amended Project and Financing Plan by ordinance; and

**WHEREAS**, notice of a public hearing to be held on September 23, 2024, was duly published in the *New Braunfels Herald-Zeitung* in its issue dated September 10, 2024, in compliance with Section 311.003(e) of the Act; and

**WHEREAS**, a public hearing was held on September 23, 2024, at 6:00 p.m. in City Hall, New Braunfels, Texas (the "Hearing") to consider the Amended Project and Financing Plan at

which time the City provided a reasonable opportunity for protest in accordance with Section 311.003(d) of the Act; and

**WHEREAS**, the Council hereby finds and determines that the adoption of this Ordinance is in the best interests of the citizens of New Braunfels, Texas; and

**WHEREAS**, it is hereby officially found and determined that the meeting at which this Ordinance was passed was open to the public, and public notice of the time, place and purpose of said meeting was given, all as required by Chapter 551, Texas Government Code.

**NOW, THEREFORE, BE IT ORDAINED BY THE CITY COUNCIL OF THE CITY OF NEW BRAUNFELS, TEXAS:**

**SECTION 1.** The City, after conducting the Hearing and having heard such evidence and testimony, has made the following findings and determinations based upon the testimony presented:

- (a) That the Hearing on the proposed Amended Project and Financing Plan has been properly called, held and conducted and that notices of the Hearing have been published at least seven (7) days before the Hearing in a newspaper of general circulation in the City.
- (b) The Project and Financing Plan should be amended to update the existing land uses, project plan improvements, and eligible project costs within the Zone, all as set forth and further described in the Amended Project and Financing Plan attached as Exhibit A.

**SECTION 2.** The Project and Financing Plan is hereby amended to update the existing land uses, project plan improvements, and eligible project costs within the Zone, all as set forth and further described in the Amended Project and Financing Plan attached as Exhibit A.

**SECTION 3.** The Council hereby approves the Amended Project and Financing Plan attached as Exhibit A.

**SECTION 4.** The officers of the City are authorized to take any and all action necessary to carry out and consummate the transactions described in or contemplated by the documents approved hereby or otherwise to give effect to the actions authorized hereby and the intent hereof.

**SECTION 5.** The recitals contained in the preamble hereof are hereby found to be true, and such recitals are hereby made a part of this Ordinance for all purposes and are adopted as a part of the judgment and findings of the Council.

**SECTION 6.** All ordinances and resolutions, or parts thereof, which are in conflict or inconsistent with any provision of this Ordinance are hereby repealed to the extent of such conflict, and the provisions of this Ordinance shall be and remain controlling as to the matters resolved herein.

**SECTION 7.** This Ordinance shall be construed and enforced in accordance with the laws of the State of Texas and the United States of America.

**SECTION 8.** If any provision of this Ordinance or the application thereof to any circumstance shall be held to be invalid, the remainder of this Ordinance and the application thereof to other circumstances shall nevertheless be valid, as if such invalid provision had never appeared herein, and this governing body hereby declares that this Ordinance would have been enacted without such invalid provision.

**SECTION 9.** It is officially found, determined, and declared that the meeting at which this Ordinance is adopted was open to the public and public notice of the time, place, and subject matter of the public business to be considered at such meeting, including this Ordinance, was given, all as required by Chapter 551, as amended, Texas Government Code.

**SECTION 10.** This Ordinance shall be in force and effect from and after its final passage and it is so ordained.

*[The remainder of this page intentionally left blank.]*

FIRST READING on the 23rd day of September, 2024.

SECOND AND FINAL READING, PASSED, AND ADOPTED on the 14th day of October, 2024.

CITY OF NEW BRAUNFELS

---

Neal Linnartz, Mayor

ATTEST:

---

Gayle Wilkinson, City Secretary

**Affix City Seal Here**

APPROVED AS TO FORM:

---

Valeria Acevedo, City Attorney

*This page left intentionally blank.*


Exhibit A

New Braunfels Downtown  
Tax Increment Reinvestment Zone  
Project & Financing Plan

City of New Braunfels, Texas December 13, 2021

Amended August 12, 2024

Amended \_\_\_\_\_, 2024



## CONTENTS

Project Plan .....	1
Overview .....	1
Existing Tax Increment Financing Districts in the City of New Braunfels .....	1
Description of Tax Increment Reinvestment Zone #3 .....	1
Table 1: Existing Land Use of Proposed TIRZ #3 .....	2
Existing Zoning and Land Use Guidelines Applicable to TIRZ #3 .....	4
Taxing Jurisdictions Applicable to TIRZ .....	4
Proposed Changes in Master Plans, Zoning Ordinances, and Building Codes .....	4
Relocation of Displaced Persons .....	4
Project Plan Improvements .....	5
Eligible Project Costs .....	6
1. Public Infrastructure Improvements .....	6
2. Economic Development Incentives .....	6
3. Parking Improvements .....	6
4. Administration & Implementation .....	6
Summary of Project Costs .....	6
Financing Plan .....	7
Compliance & Reporting .....	7
Public Sector Entities Participating in TIRZ #3 .....	7
Financial Forecast Assumptions .....	7
Financial Forecast Summary Results .....	8
Conclusion .....	9
Appendix – Parcels within TIRZ #3 .....	10
TABLE 1: EXISTING LAND USE OF PROPOSED TIRZ #3 .....	2
TABLE 2: DOWNTOWN DEVELOPMENT COSTS FUNDED BY TIRZ #3 .....	5
TABLE 3: PRELIMINARY TIRZ #3 FORECAST FOR CITY CONTRIBUTION .....	8
TABLE 4: PARCELS WITHIN PROPOSED TIRZ #3 .....	10
FIGURE 1: PROPOSED TIRZ #3 GEOGRAPHIC BOUNDARY .....	3

## PROJECT PLAN

### OVERVIEW

The City of New Braunfels, Texas has implemented a tax increment reinvestment zone (TIRZ) to fund redevelopment projects and programs in Downtown New Braunfels. The is named TIRZ #3 – Downtown Tax Increment Reinvestment Zone (TIRZ #3).

This Project and Financing Plan for TIRZ #3 (the “Project and Financing Plan”) is designed to meet the legal requirements of designating a TIRZ. The statutes governing tax increment financing are located in Chapter 311 of the State of Texas Tax Code (the “Act”).

Pursuant to Section 311.011(e) of the Act, an amendment to the Project Plan and Financing Plan (the "Amendment to Project and Financing Plan") was adopted by the TIRZ No. 3 Board on September \_\_\_\_, 2024 and approved by the City on \_\_\_\_, 2024 to update the existing land use of TIRZ #3 as shown in Table 1 herein and the development costs funded by TIRZ #3 as shown in Table 2 herein. Except as amended by the revised exhibits attached hereto, the Project Plan and Reinvestment Zone Financing Plan for the TIRZ remains unchanged and in full force and effect.

### EXISTING TAX INCREMENT FINANCING DISTRICTS IN THE CITY OF NEW BRAUNFELS

There are two existing City of New Braunfels TIRZs. The first is the Creekside TIRZ (TIRZ #1) and the second is the Rivermill TIRZ (TIRZ#2). Under Chapter 311 of the Texas Tax Code, cities with fewer than 100,000 residents may not create a new TIRZ if the total appraised value of taxable real property in the proposed reinvestment zone and in the existing reinvestment zones would exceed 50.0 percent of the total appraised value of taxable real property within the city and its industrial districts. In addition, a TIRZ may not be created if more than 30.0 percent of the property in the proposed new reinvestment zone is used for residential purposes at the time of designation. The proposed TIRZ #3 complies with these state rules.

### DESCRIPTION OF TAX INCREMENT REINVESTMENT ZONE #3

The proposed TIRZ #3 will cover approximately 183 acres (including roads and right of way). The 2021 baseline taxable property value of the TIRZ is \$ 141,765,876.00.

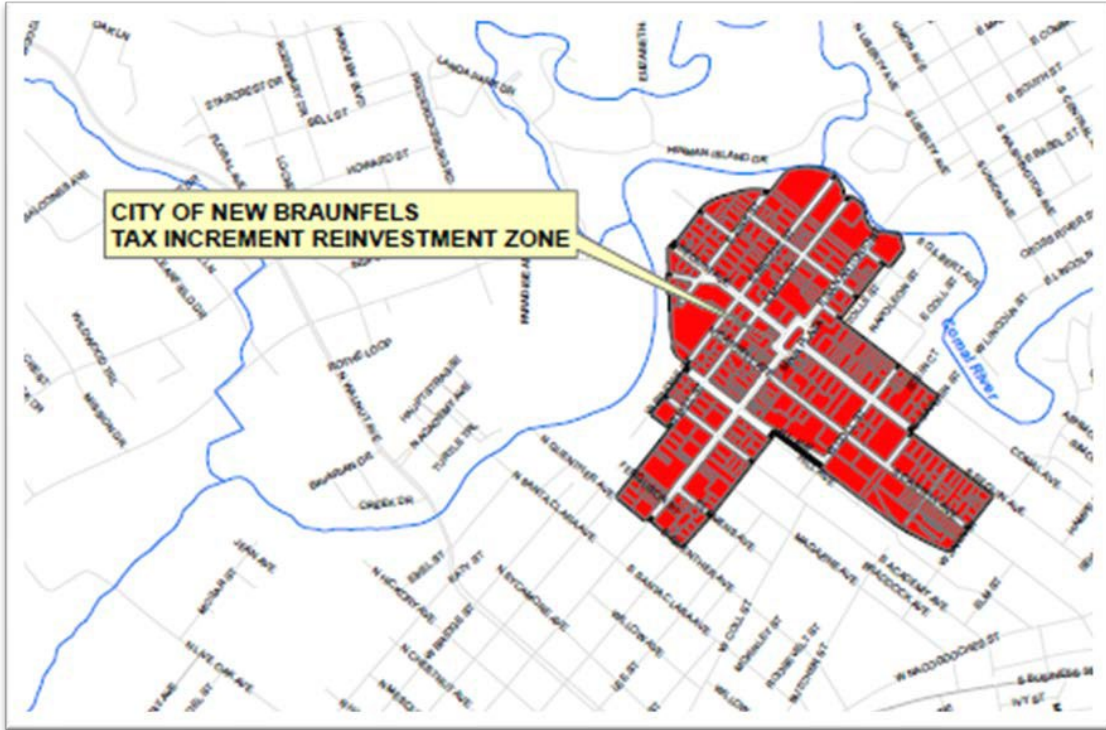


TABLE 1: EXISTING LAND USE OF TIRZ #3

Land Use	Parcel Count	Acres	Percentage of Zone
Commercial	172	61.99	33.77%
Exempt	54	38.62	21.04%
Industrial and Manufacturing	8	8.94	4.87%
Multi-Family Residential	2	0.40	0.22%
ROW	1	42.38	23.09%
Single Family Residential	111	27.28	14.86%
Utilities	3	3.37	1.84%
Vacant Lots and Tracts	4	0.60	0.32%
<b>TOTAL AREA</b>	<b>355</b>	<b>183.58</b>	<b>100.00%</b>
Non-public ownership		99.21	54.04%
Public ownership* <i>*Includes City of New Braunfels, Comal County, ROW, Utilities, and religious entities</i>		84.37	45.96%
Total Residential		27.68	15.08%
Maximum Residential		55.074	30%

Source: City of New Braunfels Existing Land Use Map

Figure 1: TIRZ #3 Geographic Boundary



## BOARD COMPOSITION

The TIRZ #3 Board shall be comprised of seven (7) members appointed by the New Braunfels City Council and to the greatest extent possible shall include five (5) property owners from within the TIRZ#3 boundaries and two at-large members (residing in Comal County or adjacent counties). These Board members shall serve 2-year staggered terms.

The duties of the TIRZ No. 3 Board will include making recommendations to the City Council concerning the administration, management, and operation of the Zone. The Board shall perform all duties imposed upon it by Chapter 311 of the Texas Tax Code and all other applicable laws.

## EXISTING ZONING AND LAND USE GUIDELINES APPLICABLE TO TIRZ #3

Existing City of New Braunfels land use, zoning guidelines, and policies would apply to all properties within the city limits.

## TAXING JURISDICTIONS APPLICABLE TO TIRZ

The proposed TIRZ #3 is located within the following taxing jurisdictions:

- City of New Braunfels
- Comal County
- New Braunfels ISD

## PROPOSED CHANGES IN MASTER PLANS, ZONING ORDINANCES, AND BUILDING CODES

There are no current master plans or anticipated changes to master plans or zoning ordinances.

## RELOCATION OF DISPLACED PERSONS

This plan currently does not call for nor anticipate the displacement and relocation of persons for the proposed projects.

## PROJECT PLAN IMPROVEMENTS

TIRZ #3 will provide support for catalytic infrastructure and incentives that will facilitate the redevelopment of the Downtown area. The Downtown area faces barriers to continued redevelopment as much of the pedestrian infrastructure in the zone is insufficient. Additionally, new development in the zone has been stifled due to a lack of convenient and adequate parking given the built-out nature of the development pattern. Finally, aging building systems and utility connections are a barrier to redevelopment as the majority of the existing building stock was constructed over 50 years ago and is out of compliance with modern requirements such as building codes, life safety, and Americans with Disabilities Act (ADA) access requirements.

Public infrastructure investments and additional enhancements are required to successfully redevelop the TIRZ #3 area. In addition, other projects might be added to the list as future development projects and related opportunities present themselves.

**Table 2: Downtown Development Costs Funded by TIRZ #3**

Project	Cost	Description
Public Infrastructure Improvements	\$7,500,000	Sidewalk construction/repair, installation of bicycle facilities, pedestrian amenities, enhanced crossings, roadway restriping and reconfiguration, and other right-of-way improvements with direct community benefits
Economic Development Incentives	\$4,000,000	Environmental remediation, interior/exterior demolition, historic façade restoration improvements/ easements and fire safety improvements/grants  Land and Construction costs including equipment and infrastructure, and other eligible project costs as may be more particularly described in this Project and Finance Plan
Parking Improvements	\$2,000,000	Land assembly/leases/and other projects that subsidize or otherwise provide public parking in strategic areas
Administration and Implementation	\$1,000,000	

## ELIGIBLE PROJECT COSTS

### 1. PUBLIC INFRASTRUCTURE IMPROVEMENTS

This category includes TIRZ-eligible expenditures for improvements to local streets and City Right of Way, including paving, utility infrastructure upgrades/relocation (water, wastewater, storm water), burial of overhead utilities as well as lighting improvements, street trees/planters, and sidewalk improvements for enhancing pedestrian linkages between throughout the historic downtown core.

---

### 2. ECONOMIC DEVELOPMENT INCENTIVES

Downtown New Braunfels has several buildings that contribute to the character and fabric of the community, but these buildings sometimes are financially unfeasible to properly redevelop because of the cost of environmental remediation of asbestos, lead-based paint and other contaminants, interior and exterior demolition costs, façade improvement costs and fire and ADA accessibility issues. Interior and exterior demolition expenses are tied directly to the remediation expenses. These costs are TIRZ- eligible expenditures. Remediation of environmentally hazardous materials and associated improvements, using TIRZ funds, greatly improves the marketability of these buildings. This budget category is necessary for attracting highly desired mixed-use and adaptive reuse projects to the Downtown TIRZ, including attracting new retail, office, hospitality and residential uses, including hotels, food and beverage, entertainment, and multifamily uses. Historic façade improvements and new construction under this program will be reviewed for compliance with any adopted design standards to ensure compatibility with other improved structures and investment in the Downtown area. Other eligible expenses include economic development incentives that could include the sale, transfer, or lease of land or contribution of TIRZ funds to offset public improvements costs to encourage development which diversifies the economy of the zone, grows property values and long-term property tax collections; and lessens the cost of private development by providing reimbursement for qualified public improvements. In accordance with the City's adopted TIRZ Policies, the Board may undertake projects that support economic development incentives in accordance with the Tax Code sections 311.010 (b) and (h) and Local Government Code, Chapter 380. The TIRZ #3 Board and the City may also establish and provide for the administration of programs for the purpose of developing or expanding transportation, business, and commercial activity in TIRZ #3.

---

### 3. PARKING IMPROVEMENTS

Downtown New Braunfels' growth in business activity, visitors, and resident population has created additional pressure on parking availability in Downtown. The city's planned parking updates and public transit will bring challenges and opportunities to Downtown visitors, residents, and employees. TIRZ funds may be used to acquire, construct, reconstruct, or install parking facilities such as a public lot, publicly-owned parking garage, parking terminal or other structure or accommodation for parking motor vehicles off the street. This includes

equipment, entrances, exits, fencing, and other accessories needed for safety and convenience. Privately-owned parking facilities may also be leased or improved for public or Downtown employee use.

---

#### 4. ADMINISTRATION & IMPLEMENTATION

Administration costs, including reasonable charges for time spent by City of New Braunfels employees, will be eligible for reimbursement as project costs. Administration costs are estimated at \$40,000 per year.

#### SUMMARY OF PROJECT COSTS

The total estimated cost of TIRZ #3 public infrastructure investment in the district is approximately \$7,500,000.

## FINANCING PLAN

Tax increment financing is a tool used by local governments to publicly finance needed infrastructure and other improvements within a defined area. These improvements are usually undertaken to promote the viability of existing businesses and to attract new commercial enterprises to the area. The statutes governing tax increment financing are located in Chapter 311 of the State of Texas Tax Code.

The costs of improvements in the defined zone are repaid by the contribution of future property tax revenues by each taxing unit that levies taxes against the property. Specifically, each taxing unit can choose to dedicate all, a portion, or none of the tax revenue that is attributable to the increase in property values due to the improvements within the reinvestment zone. Cities can also designate a portion of sales tax. The additional tax revenue that is received from the affected properties is referred to as the tax increment. Each taxing unit determines what percentage of its tax increment, if any, it will commit to repayment of the cost of financing the public improvements.

## COMPLIANCE & REPORTING

The TIRZ Board policies shall comply with all federal, state, and local laws, rules and regulations. The TIRZ Board will submit project status reports and financial reports as required by state law.

## PUBLIC SECTOR ENTITIES PARTICIPATING IN TIRZ #3

All project costs will be paid through the contribution of incremental property tax collections. This preliminary plan assumes that the City of New Braunfels will contribute a portion of their total tax rate (maintenance and operations (M&O) and interest and sinking (I&S) ad valorem tax rate for 25 years. The proposed TIRZ #3 does not include any sales tax increment.

## FINANCIAL FORECAST ASSUMPTIONS

- **TIRZ Duration** – It is assumed the TIRZ will have a 25-year lifespan.
- **TIRZ Allocation** – assumes that the City of New Braunfels will contribute 85% of their total incremental property tax collections.
- **Tax Rate** – While tax rates do change over time, the 2021 tax rates were held constant for the purposes of forecasting anticipated property tax revenue for the duration of the TIRZ.
- **Existing Properties** – The 2021 baseline property value of the TIRZ is approximately \$168 million but varies slightly by taxing jurisdiction based on exemptions offered.
- **Real Property** – Only taxable real property values are included in the tax increment calculations. By law, business personal property values are excluded from TIRZ.
- **Inflation & Appreciation Rate** – The inflation rate used for the value of improvements is 5.0 percent per year.

- **Net Present Value** – The net present values of the tax increment were calculated at a discount rate of 5.0 percent.
- **Future Development Patterns** – These assumptions do not include adjustments for future development. It is anticipated that TIRZ improvements will induce an organic growth in property values through induced development. These developments are currently undefined, and their value is not known. It is noted that the values shown in this plan are a conservative estimate and it is somewhat likely that revenues will exceed those presented in this forecast.

## FINANCIAL FORECAST SUMMARY RESULTS

The following table depicts the anticipated revenue generated over 25 years. The revenue forecast shows the TIRZ was established in 2021 (baseline year). The first TIRZ increment occurred in 2022.

**Table 3: Preliminary TIRZ #3 Forecast for City Contribution**

Calendar Year	Projected Tax Collections	Available for Fiscal Year Ending 30-Sep
2021	\$0	2022
2022	\$32,705	2023
2023	\$67,044	2024
2024	\$103,101	2025
2025	\$140,961	2026
2026	\$180,713	2027
2027	\$222,454	2028
2028	\$266,281	2029
2029	\$312,299	2030
2030	\$360,619	2031
2031	\$411,355	2032
2032	\$464,627	2033
2033	\$520,563	2034
2034	\$579,295	2035
2035	\$640,965	2036
2036	\$705,718	2037
2037	\$773,708	2038
2038	\$845,098	2039
2039	\$920,057	2040
2040	\$998,765	2041
2041	\$1,081,408	2042
2042	\$1,168,183	2043



2043	\$1,259,296	2044
2044	\$1,354,966	2045
2045	\$1,455,419	2046
<b>Total</b>	<b>\$14,865,599</b>	<b>2046</b>

## CONCLUSION

Based on the preliminary development plans for this area and anticipated tax revenue, a TIRZ is economically and financially feasible. The TIRZ should generate revenue to pay for infrastructure and redevelopment costs. Over the next 25 years, the TIRZ could generate approximately \$14.8 million to fund target improvements and incentives.

These projections are based on the best available datasets and information related to market conditions in the region. Given the high visibility of this area, for example, the substantial commitment of a few large developers could have a significantly positive impact on both the level and timing of future growth. Moreover, the financial projections make no allowance for positive spillover to the value of other properties in area as a result of new development (beyond inflation), which easily could occur. At the same time, a slowdown in development as a result of a weaker national economy, negative changes in key drivers of regional economy, or other unforeseen issues could materially reduce the volume of construction put in place, and resulting tax revenue, over the next 25 years.


APPENDIX – PARCELS WITHIN TIRZ #3

Table 4: Parcels within Proposed TIRZ #3 (Listed by Property ID Number)

0	73	164	515	885	954	1008	1459
1	74	165	828	886	955	1009	1461
2	75	167	829	887	956	1010	1462
3	76	168	830	888	957	1011	1463
4	77	200	831	889	958	1012	1464
5	78	202	832	890	959	1013	1465
6	80	203	833	891	960	1014	24297
7	82	204	834	892	961	1016	30483
8	83	205	835	893	962	1024	37068
9	84	206	836	894	963	1026	44893
31	85	207	837	896	965	1027	44893
32	86	208	839	898	966	1028	44895
33	87	211	840	899	967	1029	54551
35	88	212	841	900	968	1030	137586
36	89	213	842	906	970	1032	145956
37	90	214	843	907	971	1034	152413
38	91	215	845	908	972	1035	378489
39	92	216	846	909	973	1037	378490

40	93	218	847	910	974	1038	378760
41	94	220	848	911	975	1040	410103
42	95	272	849	912	976	1042	431520
44	96	273	850	913	977	1044	431521
45	98	274	851	914	978	1045	431522
45	99	276	852	915	979	1046	431524
46	100	278	854	916	980	1047	431525
47	102	279	855	917	981	1048	
48	103	280	856	920	982	1049	
49	104	281	857	922	984	1050	
50	105	282	858	923	985	1051	
51	146	283	859	924	986	1292	
52	147	284	862	925	987	1435	
53	148	285	863	926	988	1436	
54	149	286	864	927	989	1438	
55	150	287	868	928	994	1440	
57	151	288	870	930	995	1441	
58	152	289	871	931	996	1442	
59	153	290	873	932	997	1443	
60	154	291	874	933	998	1445	

61	155	292	875	934	999	1446
62	156	293	876	935	1000	1447
64	157	294	877	936	1001	1448
65	158	295	878	937	1002	1449
66	159	296	879	939	1003	1450
68	160	297	880	950	1004	1453
69	161	298	881	951	1005	1456
70	162	299	882	952	1006	1457
72	163	300	883	953	1007	1458



HINMAN ISLAND DR

LIEBSCHER DR

W SOUTH ST  
S LIBERTY AVE  
E SAN ANTONIO ST

HEINEN LN

E BASEL ST

S HOUSTON AVE

S CENTRAL AVE

S VERMONT AVE

N MARKET AVE

MEUSEBACH ST

E ZINK ST

N MARKET AVE

N GILBERT AVE

S GILBERT AVE

S GILBERT AVE

S WASHINGTON AVE

E LINCOLN ST

LANDA ST

N SEGUIN AVE

E BRIDGE ST

E MILL ST

S MARKET AVE

TOLLE ST

S MARKET AVE

W LINCOLN ST

W ZINK ST

MAIN PLAZA

NAPOLEON ST

E COLL ST

STEIN CT

THE OTHER PLACE

COMAL CIR

W BRIDGE ST

N CASTELL AVE

MAIN PLAZA

S CASTELL AVE

E GARDEN ST

RUTH ST

W BRIDGE ST

MO PAC RAILROAD

HILL AVE

S CASTELL AVE

W GARDEN ST

GUADA COMA DR

N ACADEMY AVE

HILL AVE

W COLL ST

W GARDEN ST

ASHMORE AVE

W MILL ST

W SAN ANTONIO ST

S ACADEMY AVE

OLL ST

W GARDEN ST

BLITCHER ST

E JAHN ST

LINDHEIMER ST

FERGUSON ST

LEMENS AVE

CROSS ST

OLL ST

W GARDEN ST

BLITCHER ST

COMAL AVE

RE ST

HAMPE ST

1049

1050

1051

1029

1046

1047

1028

1045

1048

1027

1044

1045

1026

1447

1453

378489

1448

1457

378489

1448

1457

1458

1448

1457

1459

1448

1457

1460

1448

1457

1461

1448

1457

1462

1448

1457

1463

1448

1457

1464

1448

1457

1465

1448

1457

1466

1448

1457

1467

1448

1457

1468

1448

1457

1469

1448

1457

1470

1448

1457

1471

1448

1457

1472

1448

1457

1473

1448

1457

1474

1448

1457

1475

1448

1457

1476

1448

1457

1477

1448

1457

1478

1448

1457

1479

1448

1457

1480

1448

1457

1481

1448

1457

1482

1448

1457

1483

1448

1457

1484

1448

1457

1485

1448

1457

Date: 8/24/2021 User Name: dcothran Document Path: S:\Projects\040 - City of New Braunfels\040.033 - Political Subdivision for Downtown TIRZ Boundary\GIS\TIRZ\_EX1.mxd



250 S. Castell Avenue, Ste 100  
New Braunfels, TX 78130  
(830) 625-5555  
www.hmt.com



1 inch = 200 feet

MARK	DATE	DESCRIPTION

CITY OF NEW BRAUNFELS  
**DOWNTOWN TIRZ  
TAX INCREMENT  
REINVESTMENT ZONE**

Project No.: 040.033  
Designed By: DT  
Cartography By: DT  
Checked By: AL

**EX 1**

METES AND BOUNDS DESCRIPTION  
FOR A 182.91 ACRE TRACT  
CITY OF NEW BRAUNFELS TAX INCREMENT REINVESTMENT ZONE (TIRZ)

Being a Political Boundary Description for 182.91 acres of land located within the Juan Martin De Veramendi Survey, A-2, in the City of New Braunfels, Comal County, Texas. Said boundary is comprised of 359 parcels of land and being more particularly described as follows:

BEGINNING at a point in the Southeast line of West Mill Street at it's intersection with an alley for the West corner of Lot 10, Block 44, New City Block (NCB) 3002, conveyed to the Patricia Blankenship Wyatt Revocable Trust, recorded in Document No. 201906022022 of the Official Public Records of Comal County Texas, Prop Id. 1051;

THENCE with the Northwest line of said Lot 10, NCB 3002, Lot 9 conveyed to Suzanne Marie Slovak, recorded in Document No. 201406034073 of the Official Public Records of Comal County Texas, Prop Id. 1050 and Lot 8 conveyed to Susan c. Milburn, recorded in Volume 204, Page 716 of the Comal County Deed Records, Prop Id. 1049, North 38°26'24" East, a distance of 262.81 feet to a point for the North corner of said Lot 8 and the West corner Ferguson Street (25' R.O.W.);

THENCE continuing with the Southeast line of West Mill Street, crossing Ferguson Street, North 38°33'11" East, a distance of 25.02 feet to a point for the North corner of Ferguson Street and the West corner of Lot 7, NCB 3001, conveyed to Celeste M. Forres, recorded in Document No. 200506003047 of the Official Public Records of Comal County Texas, Prop Id. 1030;

THENCE continuing with the Southeast line of West Mill Street, and the North line of NCB 3001, along the West line of the following five properties,

1. said Lot 7, NCB 3001
2. the property conveyed to First Methodist Church in Volume 422, Page 795 of the Comal County Deed Records, Prop Id. 1024,
3. Lot 12 conveyed to First United Methodist Church of New Braunfels, recorded in Document No. 201106032720 of the Official Public Records of Comal County, Texas, Prop Id. 1032,
4. Lot 14, conveyed to Leslie J. Lammers and Thomas E. Tumlinson recorded in Document No. 201706033702 of the Official Public Records Comal County Texas, Prop Id. 1034,
5. Lot 15, conveyed to Neil & Debbie Jo Allen, recorded in Document No. 201606021969 of the Official Public Records of Comal County Texas, Prop Id. 1035, North 38°17'23" East, a distance of 629.02 feet to a point for the North corner of said Lot 15;

THENCE crossing West Mill Street (66.66' R.O.W.) North 52°50'56" West, a distance of 66.51 feet to a point for the South corner Lot 216, NCB 3020, owned by New Braunfels Independent School District, no recording information found, Prop Id. 1292, and the East corner of Lot E NCB 3020;

THENCE with the Southwest line of Lot 216 and the Northeast line of Lot E and F, NCB 3020, North 52°57'12" West, a distance of 189.08 feet to a point in the Southeast line of West Bridge Street for the West corner of Lot 216 and the North corner of Lot F, NCB 3020;



THENCE with the Southeast line of West Bridge Street and the Northwest line of Lot 215 and Lot 215, owned by New Braunfels Independent School District, Prop Id. 1292, North 37°56'42" East, a distance of 195.27 feet to a point for the North corner of said Lot 215 and the West corner of North Academy Avenue;

THENCE with the Southeast line of West Bridge Street, crossing North Academy Ave (66.66' R.O.W.), North 37°50'05" East, a distance of 65.00 feet to a point for the West corner of a portion of Lot 103, NCB 2010 conveyed to Mary Ann Autry, recorded in Volume 141, Page 266 of the Comal County Deed Records, Prop Id. 924 and the North corner of North Academy Avenue;

THENCE continuing with the Southeast line of West Bridge Street, and the Northwest line of NCB 2010, the following 3 tracts,

1. said portion of Lot 103,
2. a portion of Lot 104, conveyed to James E. Glasgow Jr. and Carolyn M. Glasgow, recorded in Document No. 202006020515 of the Official Public Records of Comal County Texas, Prop Id. 925,
3. a portion of Lot 105, conveyed to Carr 2 Casa, LLC, recorded in Document No. 202106001621 of the Official Public Records of Comal County Texas, Prop Id. 927, North 37°46'59" East, a distance of 274.04 feet to a point for the North corner of said Lot 105, lying in the Southwest line of the Mo Pac Railroad (100' R.O.W.);

THENCE continuing with the Southeast line of West Bridge Street, crossing said Mo Pac Railroad R.O.W., North 37°46'58" East, a distance of 100.00 feet to a point in the Northeast Mo Pac Railroad R.O.W. for the West corner of Lot 107, NCB 2010, no deed information found, Prop Id. 931;

THENCE crossing West Bridge Street (66.66' R.O.W.), North 38°48'47" West, a distance of 66.82 feet to a point for the South corner of NCB 2011, a tract of land conveyed to Hilmar W. Rust, recorded in Volume 417, Page 786, Comal County Deed Records, Prop Id. 939;

THENCE with the West line of said Rust property, the following three calls:

- 1.) North 52°00'00" West, a distance of 109.44 feet to a point;
- 2.) North 24°46'30" West, a distance of 95.05 feet to a point;
- 3.) North 38°42'00" East, a distance of 48.50 feet to a point for the North corner of said Rust property, lying in the Southwest line of Lot 1, Block 1, Sts. Peter and Paul Catholic Church Subdivision, recorded in Volume 12, Page 233 of the Map Records of Comal County Texas, Prop Id. 54551;

THENCE with the West line of said Lot 1, North 52°00'00" West, a distance of 32.29 feet to a point in the East line of the M & KT Railroad R.O.W.;

THENCE with the East line of said railroad and the East line of Lot 1, Sts. Peter and Paul Subdivision and a tract conveyed to the Archbishop of San Antonio, recorded in Volume 152, Page 205 of the Comal County Deed Records, Prop Id. 1014, the following two calls:

- 1.) North 09°02'53" West, a distance of 140.44 feet to a point



ENGINEERING & SURVEYING  
TBPE-FIRM F-10961  
TBPLSFIRM10153600

- 2.) North 02°00'58" West, a distance of 357.85 feet to a point for the North corner of said Prop Id. 1014, lying in the South line of a tract conveyed to the Archbishop of San Antonio, recorded in Volume 614, Page 563 of the Comal County Deed Records, Prop. Id. 1016;

THENCE with the West line of said Prop Id. 1016, the following two calls:

- 1.) North 74°48'08" West, a distance of 21.53 feet to a point;
- 2.) North 02°44'13" West, a distance of 166.08 feet to a point for the North corner of said Prop. Id 1016, lying in the South line of Landa Street - State Highway 46 (60' R.O.W.);

THENCE crossing Landa Street-State Highway 46, North 18°34'25" East, a distance of 60.12 feet to a point for the Southwest corner of NCB 2018, a 0.436 of an acre tract conveyed to Hayes & Reno, LLC, recorded in Document No. 200406038372 of the Official Public Records of Comal County, Texas, Prop Id. 1012;

THENCE with the West line of said 0.436 acre tract, NCB 2018 and the East line of said M & KT Railroad R.O.W., North 02°25'50" West, a distance of 248.35 feet to a point for the Northwest corner of said 0.436 of an acre tract, NCB 2018, lying in the Southwest line of North Seguin Avenue;

THENCE crossing North Seguin Avenue (93.72' R.O.W.), North 57°10'49" East, a distance of 99.52 feet to a point for the West corner of NCB 2017, Lot 4A, conveyed to Agile Key, LLC, recorded in Document No. 202006024772 of the Official Public Records of Comal County Texas, Prop Id 999, at the Southeast intersection of Meusebach Street and North Seguin Avenue;

THENCE with the Southwest line of Meusebach Street and the Northwest line of NCB 2017, and the Northwest line of the following 4 tracts,

1. said Lot 4A,
2. a portion of Lot 4, conveyed to Charles W. and Catherine Reger, recorded in Document No. 201406011069, of the Official Public Records of Comal County, Texas, Prop Id. 1000,
3. a portion of Lot 5, conveyed to Hayes & Reno, LLC, recorded in Document No. 200906007159 of the Official Public Records of Comal County Texas, Prop Id. 1001,
4. a portion of Lots 5 and 6, conveyed to Matthew Pusateri and Katherine Lynch, recorded in Document No. 202006005968 of the Official Public Records of Comal County Texas, Prop Id. 1002, North 38°01'54" East, a distance of 382.05 feet to a point for the North corner of NCB 2017, lying in the Southwest line of North Market Street;

THENCE with the Southeast line of Meusebach Street, crossing North Market Avenue (66.66' R.O.W.) North 34°23'13" East, a distance of 61.83 feet to a point for the West corner of Lot 32R, NCB 2016, a subdivision recorded in Document No. 201706014260 of the Official Public Records of Comal County Texas, Prop Id. 981, being the West corner of the intersection of Meusebach and North Market Street;

THENCE with the West line of NCB 2016, said Lot 32R and the Southeast line of a railroad spur track, the following eleven calls:

- 1.) North 38°10'09" East, a distance of 24.58 feet to a point;
- 2.) North 51°34'56" East, a distance of 13.45 feet to a point;
- 3.) North 51°34'57" East, a distance of 7.29 feet to a point;

New Braunfels, TX 78130  
 (830)625-8555  
 TBPE-FIRM F-10961

ENGINE ERIN G & SUR VE VIN G TBPLS FIRM 10153600

- 4.) North 55°34'35" East, a distance of 9.80 feet to a point;
- 5.) North 55°34'35" East, a distance of 37.97 feet to a point;
- 6.) North 59°05'47" East, a distance of 47.58 feet to a point;
- 7.) North 65°09'32" East, a distance of 32.79 feet to a point;
- 8.) North 65°09'32" East, a distance of 16.33 feet to a point;
- 9.) North 71°08'49" East, a distance of 47.93 feet to a point;
- 10.) North 73°25'53" East, a distance of 48.98 feet to a point;
- 11.) North 74°40'15" East, a distance of 131.63 feet to a point for the North corner of said Lot 32R and the a Northwest corner of a portion of Lot 7, NCB 216 conveyed to Jason E. Hurta, recorded in Document No. 201306023835 of the Official Public Records of Comal County Texas, Prop Id. 989;

THENCE with the Northwest line of said portion of Lot 7, North 71°07'45" East, a distance of 31.13 feet to a point for the North corner of said portion of Lot 7 and the West corner of Lot 1 & 2, Hays Subdivision, recorded in Document No. 9706009482 of the Official Public Records of Comal County Texas, Prop Id. 30483;

THENCE with the South line of the Railroad Spur Track and the North line of said Hayes Subdivision, along a non-tangent curve to the right, said curve having a radius of 566.93 feet, a central angle of 23°51'55", a chord bearing and distance of North 86°59'00" East, 234.44 feet, for an arc distance of 236.14 feet to a point for the East corner of said subdivision and NCB 2016, lying in the West line of East Zink Street {66.66' R.O.W.);

THENCE crossing East Zink Street, South 78°25'28" East, a distance of 84.29 feet to a point for the South corner of the intersection of East Zink Street and North Gibert Avenue, (49.5' R.O.W.), now closed and conveyed to ADM Milling Co., recorded in Document No. 9606001284 of the Official Public Records of Comal County Texas, Prop Id. 883, also being the North corner of NCB 2014;

THENCE with the Southeast line of East Zink Street and the Northwest line of North Gilbert Avenue and the Northwest line of NCB 2015, a tract conveyed to ADM Milling Co. in "Exhibit A, Tract 6", recorded in Volume 284, Page 817, Comal County Deed Records, Prop Id. 980, North 38°42'00" East, a distance of 277.84 feet to a point for the Northwest corner of said ADM Tract 6, lying in the South line of the Comal River;

THENCE with the North line of said ADM Tract 6 and the meanders of the South line of the Comal River, the following seven calls:

- 1.) North 72°20'49" East, a distance of 99.38 feet to a point;
- 2.) North 79°52'57" East, a distance of 40.73 feet to a point;
- 3.) North 90°00'00" East, a distance of 101.72 feet to a point;
- 4.) South 84°11'54" East, a distance of 106.33 feet to a point;
- 5.) South 75°47'44" East, a distance of 34.85 feet to a point;
- 6.) South 54°59'01" East, a distance of 51.84 feet to a point;
- 7.) South 70°13'18" East, a distance of 45.99 feet to a point for the Northeast corner of said ADM Tract 6 at the Northwest intersection of the Comal River and East Bridge Street;



# TBPE-FIRM F-10961  
ENG IN EERING &c SURVEY IN G TBPLS FIRM 10153600

THENCE with the Comal River and the end of East Bridge Street (66.66' R.O.W.), South 48°47'29" East, a distance of 67.91 feet to a point for the Northwest corner of a tract of land, owned by the City of New Braunfels, known as Prince Solms Park, Prop Id. 886;

THENCE with the Northeast line of said Prince Solms Park, the end of East Mill Street (66.66' R.O.W.) and the South line of the Comal River, the following eight calls:

- 1.) South 29°00'55" East, a distance of 116.96 feet to a point;
- 2.) South 03°00'46" West, a distance of 48.43 feet to a point;
- 3.) South 45°00'00" East, a distance of 32.40 feet to a point;
- 4.) South 12°05'39" East, a distance of 18.22 feet to a point;
- 5.) South 57°05'44" East, a distance of 6.96 feet to a point;
- 6.) South 57°05'40" East, a distance of 18.81 feet to a point;
- 7.) North 77°19'11" East, a distance of 52.18 feet to a point;
- 8.) South 55°00'25" East, a distance of 13.52 feet to a point for the End of East Mill Street at the Comal River and the North corner of NCB 2005, a 1.004 acre tract, conveyed to Fountaineer Investments, LLC, recorded in Document No. 201906026762 of the Official Public Records of Comal County Texas, Prop Id. 885;

THENCE with the North line of said 1.004 acre tract and the South line of the Comal River the following four calls:

- 1.) South 55°36'21" East, a distance of 89.91 feet to a point;
- 2.) South 35°05'46" East, a distance of 57.55 feet to a point;
- 3.) South 12°51'04" East, a distance of 59.47 feet to a point;
- 4.) South 24°55'00" West, a distance of 22.49 feet to a point in the East line of said 1.004 acre tract and the North corner of a tract conveyed to ADM Milling Co. in "Exhibit A 1. (a.)", recorded in Volume 284, Page 817 of the Comal County Deed Records, Prop Id. 431524;

THENCE with the North line of said ADM Milling Co., Tract 1. (a.), and the South line of the Comal River, the following seven calls:

- 1.) South 04°17'53" West, a distance of 24.64 feet to a point;
- 2.) South 48°44'33" East, a distance of 27.30 feet to a point;
- 3.) South 36°19'35" East, a distance of 43.40 feet to a point;
- 4.) South 01°18'42" East, a distance of 28.34 feet to a point;
- 5.) South 32°10'01" East, a distance of 24.48 feet to a point;
- 6.) South 58°45'51" East, a distance of 32.97 feet to a point;
- 7.) South 30°57'14" East, a distance of 36.96 feet to a point for the East corner of said ADM Milling Co. Tract 1. (a.), lying in the Northwest line of East San Antonio Street;

THENCE with the South line of the Comal River crossing East San Antonio Street (93.72' R.O.W.) South 80°51'44" East, a distance of 100.98 feet to a point in the Southeast line of East San Antonio Street for the North corner of NCB 1043, a 1.608 acre tract, conveyed to Auferstehung, Inc., recorded in Document No. 9806024551 of the Official Public Records of Comal County, Texas, Prop Id. 515;



290 S. Castell Avenue, Ste. 100  
New Braunfels, TX 78130  
(830)625-8555

ENGINEERING & SURVEYING

TBPE-FIRM F-10961  
TBPLS FIRM 10153600

THENCE with the North line of said 1.608 acre tract and the South line of the Comal River, the following three calls:

- 1.) South 81°19'51" East, a distance of 78.90 feet to a point;
- 2.) South 87°15'51" East, a distance of 98.50 feet to a point;
- 3.) South 13°17'51" East, a distance of 150.98 feet to a point for the Northeast corner of said 1.608 acre tract, lying in the West line of Tolle Street (67.56" R.O.W.);

THENCE with the West line of Tolle Street and the Southeast line of said 1.608 acre tract, South 38°11'09" West, a distance of 215.80 feet to a point at the North corner of the intersection of Tolle Street and South Gilbert Avenue;

THENCE with the North line of South Gilbert Avenue and the Southwest line of said 1.608 acre tract, North 52°30'51" West, a distance of 70.31 feet to a point in the Southwest line of said 1.608 acre tract;

THENCE crossing South Gilbert Avenue (60' R.O.W.) South 38°20'17" West, a distance of 57.68 feet to a point in the Southwest line of South Gilbert Avenue and the East corner of Lot 143 and a portion of Lot 142, NCB 1007, conveyed to ESA Partners, LLC., recorded in Document No. 202106016449 of the Official Public Records of Comal County Texas, Prop Id 431522, also being the North corner of Lot A, NCB 1007, Prop Id 107;

THENCE with the West line of said Lot A, NCB 1007 and the East line of the following 6 tracts,

1. said Lot 143 and a portion of Lot 142,
2. a tract conveyed to Greg Korman, recorded in Document No. 200806021412 of the Official Public Records of Comal County Texas, Prop Id 104,
3. a tract conveyed to Sheri Ann Jentsch, recorded in Document No. 200406040799 of the Official Public Records of Comal County Texas, Prop Id. 105,
4. a tract conveyed to Cabana Social Club, recorded in Document No. 201106012145 of the Official Public Records of Comal County Texas, Prop Id. 103,
- 5a tract conveyed to Bob and Betty Kiesling, recorded in Document No. 200706051883 of the Official Public Records of Comal County Texas, Prop Id. 102,
6. a tract conveyed to Avis E. & Nancy Field, described in Document No. 200506047553 of the Official Public Records of Comal County Texas, Prop Id. 100, South 38°20'17" West, a distance of 384.65 feet to a point for the North corner of the intersection of Tolle Street and South Market Street, being the South corner of NCB 1007;

THENCE crossing South Market Street (66.66' R.O.W.) South 38°20'17" West, a distance of 65.00 feet to a point for the South corner of the intersection of South Market Street and Tolle Street, being the East corner of NCB 1006;

THENCE with the Northwest line of Tolle Street and the Southeast line of NCB 1006 and the following two tracts:

1. a tract conveyed to Layton L. Leissner, No Deed information found, Prop Id. 96,

2. Lot 38 and a portion of Lot 39 conveyed to Southwestern Bell Tx, No Deed information found, Prop Id. 431521, South 38°20'17" West, a distance of 220.41feet to a point for the South corner of NCB 1006 and the North corner of the intersection of Comal Avenue and Tolle Street;

THENCE crossing Comal Avenue (66.66' R.O.W.) South 40°28'43" West, a distance of 65.11feet to a point for the East corner of Lot 37, NCB 1005, conveyed to Kenneth D. Brazle and David G. Pfeuffer, recorded in Document No. 9706006117 of the Official Public Records of Comal County Texas, Prop Id. 37;

THENCE with the Southwest line of Comal Avenue and the Northeast line of the following 14 tracts, 1. said Lot 37,

2. a tract conveyed to the City of New Braunfels, No Deed information found, Prop Id. 69,
3. a tract conveyed to Naeglins Bakery Inc, recorded in Volume 677, Page 398 of the Comal County Deed Records, Prop Id. 70,
4. a tract conveyed to 4K Mayo Property LLC., recorded in Document No. 201906010636 of the Official Public Records of Comal County Texas, Prop Id. 72,
- 5a tract conveyed to Stadt Corp., recorded in Document No. 200606001808 of the Official Public Records of Comal County Texas, Prop Id. 77,
- 6a tract conveyed to T.L. Marglin#6, LLC., recorded in Document No. 201506028574 of the Official Public Records of Comal County Texas, Prop Id. 76,
7. a tract conveyed to Guadalupe Amaro Partnership, recorded in Document No. 202006059688 of the Official Public Records of Comal County Texas, Prop Id. 78,
8. a tract conveyed to Guadalupe Amaro Partnership, Prop Id. 82, recorded in Document No. 202006059689 of the Official Public Records of Comal County Texas, Prop. Id. 82,
9. a tract conveyed to Guadalupe Amaro Partnership, recorded in Document No. 202006059687 of the Official Public Records of Comal County Texas, Prop Id. 83,
10. a tract conveyed to Natman Investments, LLC., recorded in Document No. 201906016789 of the Official Public Records of Comal County Texas, Prop Id. 95,
11. a tract conveyed to the Duettra Georgia B. Exempt Trust, recorded in Document No. 201106039865 of the Official Public Records of Comal County Texas, Prop Id. 92,
12. a tract conveyed to Daniel and Mikki Tharp, recorded in Document No. 200406042582 of the Official Public Records of Comal County Texas, Prop Id. 90,
13. a tract conveyed to Julie and Greeson Taylor, recorded in Document No. 9906005966 of the Official Public Records of Comal County Texas, Prop Id. 89,
14. a tract conveyed to Chris and Heather Allen, recorded in Document No. 201906000593 of the Official Public Records of Comal County Texas, Prop Id. 88, South 52°33'38" East, a distance of 772.64 feet to a point for the East corner of NCB 1005 and the West corner of the intersection of Comal Avenue and East Coll Street;

THENCE with the Southwest line of Comal Avenue, crossing East Coll Street (66.66' R.O.W.) South 52°31'46" East, a distance of 65.01feet to a point for the South corner of the intersection of Comal Avenue and East Coll Street and the North corner of NCB 1011, being the North corner of a property conveyed to Julie A. Glisky, recorded in Document No. 200706020402 of the Official Public Records of Comal County Texas, Prop Id. 153;

# TBPE-FIRM F-10961  
 ENGINEERING & SURVEYING TBPLSFIRM10153600

THENCE with the Southwest line of Comal Avenue and the Northeast line of NCB 1011 and the following 5 tracts;

1. said Glisky tract,
2. a tract conveyed to Frederick Frueholz, Jr., recorded in Volume 212, Page 44 of the Comal County Deed Records, Prop Id. 155,
3. a 1.477 acre tract conveyed to Elks 2279 of NB BPOE, recorded in Volume 184, Page 934 of the Comal County Deed Records, Prop Id. 149,
4. Lot 164, conveyed to Greg and Leslie Baenziger, recorded in Volume 608, Page 630 of the Comal County Deed Records, Prop Id. 156,
5. a portion of Lot 88, conveyed in a Death Certificate to Carola M. Davis, recorded in Document No. 200106040183 of the Official Public Records of Comal County Texas, Prop Id. 152,  
 South 52°24'50" East, a distance of 482.55 feet to a point for the West corner of the intersection of Comal Avenue and East Garden Street, and the East corner of NCB 1011;

THENCE with the Northwest line of East Garden Street and the Southeast line of NCB 1011 and the Southeast line of the following 4 tracts,

1. said Carola M. Davis tract,
2. a portion of Lot 88, conveyed to Michael & Rhonda Neel, recorded in Document No. 9806014444 of the Official Public Records of Comal County Texas, Prop Id. 151,
3. a portion of Lot 79 conveyed to Richard M. Wangenheim Jr., recorded in Document No. 201806033352 of the Official Public Records of Comal County Texas, Prop Id. 147,
4. a portion of Lot 79 conveyed to William and Diane Mehrer, recorded in Document No. 9806000302 of the Official Public Records of Comal County Texas, Prop Id. 146, South 38°16'20" West, a distance of 386.20 feet to a point for the North corner of the intersection of East Garden Street and South Seguin Avenue, also being the South corner of NCB 1011;

THENCE with the Northwest line of East Garden Street, crossing South Seguin Street, (93.72' R.O.W.) South 38°11'55" West, a distance of 93.73 feet to a point for the West corner of the intersection of East Garden Street and South Seguin Avenue, also being the East corner of NCB 1012, and the East corner of a tract conveyed to the City of New Braunfels, recorded in Volume 172, Page 820 of the Comal County Deed Records, Prop Id. 159;

THENCE with the Southwest line of South Seguin Avenue, crossing East Garden Street (66.66' R.O.W.) South 52°36'25" East, a distance of 65.01 feet to a point for the South corner of the intersection South Seguin Avenue and East Garden Street, also being the North corner of NCB 1017 and the North corner of a Lot 181 conveyed to Marion & Robbie Borchers, recorded in Volume 1017, Page 28 of the Comal County Deed Records, Prop Id. 213;

THENCE with the Southwest line of South Seguin Ave. and the Northeast line of the following 5 tracts, 1. said Lot 181,

2. Lot 180 conveyed to Mario Borchers, recorded in Document No. 200406042893 of the Official Public Records of Comal County Texas, Prop Id. 212,
3. Lot 179 conveyed to 448 S. Seguin, LLC., recorded in Document No. 202006016856 of the Official Public Records of Comal County Texas, Prop Id. 211,



4. Lots 178 & 185, conveyed to Communication Professionals, Ltd., recorded in Document No. 200206002205 of the Official Public Records of Comal County Texas, Prop Id. 208,

5. Lot 177 and a portion of Lot 160 conveyed to Jahn Building Development LLC., et al, recorded in Document No. 201206036421 of the Official Public Records of Comal County Texas, Prop Id. 207, South 52°35'59" East, a distance of 482.87 feet to a point for the Southwest corner of the intersection of South Seguin Avenue and Butcher Street, also being the East corner of NCB 1017;

THENCE with the South line of South Seguin Avenue, crossing Butcher Street (30' R.O.W.), South 52°33'56" East, a distance of 30.00 feet to a point for the Southeast corner of the intersection of South Seguin Avenue and Butcher Street, also being the North corner of NCB 1021, and the North corner of a tract conveyed to Dunverking Real Estate, Ltd., recorded in Document No. 201006008905 of the Official Public Records of Comal County Texas, Prop Id. 281;

THENCE with the Southwest line of South Seguin Avenue and the Northeast line of NCB 1021 and the Northeast line of the following 5 tracts,

1. said Dunverking Real Estate, LLC.Tract,
2. a tract conveyed to Troy D. Burch, Jr., recorded in Document No. 200706019362 of the Official Public Records of Comal County Texas, Prop Id. 282,
3. Lot 7R conveyed to D'Ann Harper Development Corp, recorded in Document No. 200506001310 of Official Public Records of Comal County Texas, Prop Id. 283,
4. Lot 14 conveyed to Becker Investments, Lp, recorded in Document No. 201406031140 of the Official Public Records of Comal County Texas, Prop Id. 285,
5. a tract conveyed to Big Diamond Inc., recorded in Document No. 201006026405 of the Official Public Records of Comal County Texas, Prop Id. 286, South 52°33'56" East, a distance of 516.88 feet to a point for the Northwest corner of the intersection of Jahn Street and South Seguin Avenue, also being the East corner of NCB 1021 and the East corner of said Big Diamond Inc. tract;

THENCE with the Northwest line of Jahn Street and the Southeast line of NCB 1021 and the Southeast line of the following 5 tracts,

1. said Big Diamond LLC tract,
2. a tract conveyed to William M. Norris, recorded in Document No. 200706003522 of the Official Public Records of Comal County Texas, Prop Id. 267,
3. a tract conveyed to CMF Real Estate Holdings, LLC, recorded in Document No. 201506026255 of the Official Public Records of Comal County Texas, Prop Id. 288,
4. Lots 3 & 4, Block 13 of the Re-subdivision of Jahn Addition, recorded in Volume 52, Page 351 of the Comal County Map Records, Prop Id. 273, conveyed to Yawn Group, LLC, recorded in Document No. 201806003260 of the Official Public Records of Comal County Texas
5. Lots 1 & 2, Block 13 of said Re-subdivision of Jahn Addition, as conveyed to My Little Girl, LLLC, recorded in Document No. 201106036607 of the Official Public Records of Comal County Texas, Prop Id. 272, South 37°32'43" West, a distance of 385.32 feet to a point for the North corner of the intersection of Jahn Street and South Castell Avenue, also being the South corner of NCB 1021;





ENGINEERING & SURVEYING TBPLS FIRM 10153600

THENCE with the Northwest line of Jahn Street, crossing South Castell Avenue (66.66' R.O.W.) South 37°32'43" West, a distance of 65.00 feet to a point for the West corner of the intersection of South Castell Avenue and Jahn Street and the East corner of NCB 1022;

THENCE with the Northwest line of Jahn Street and the Southeast line of NCB 1022, and the following 2 tracts and a street,

1. Lot 10, NCB 1022 conveyed to Katherine Truesdell, recorded in Document No. 201106030712 of the Official Public Records of Comal County Texas, Prop Id. 298,
2. the South line of Colvin Street (20' R.O.W.),
3. Lots 11,12 & 13, NCB 1022 conveyed to Jahn Street Properties, LLC., recorded in Document No. 201206041187 of the Official Public Records of Comal County Texas, Prop Id. 299, South 37°40'03" West, a distance of 268.68 feet to a point for the Northwest corner of the intersection of Jahn Street and the International Great Northern Railroad (100' R.O.W.);

THENCE with the North line of the International Great Northern Railroad R.O.W. and the Southwest line of said Jahn Street Property, North 66°14'32" West, a distance of 206.14 feet to a point for the Northwest corner of said Jahn Property and the Southeast corner a tract conveyed to the City of New Braunfels, in Parcel 1, recorded in Document No. 9706007700 of the Official Public Records of Comal County Texas, Prop Id. 167;

THENCE with the Railroad R.O.W. and the Southwest line of said City of New Braunfels tract, the following two calls:

- 1.) North 62°40'55" West, a distance of 190.28 feet to a point;
- 2.) North 61°36'04" West, a distance of 127.92 feet to a point in the Southwest corner of said City of New Braunfels tract, being the Southeast corner of the intersection of said railroad and Butcher Street;

THENCE with the Northeast line of said Railroad and crossing Butcher Street (30' R.O.W.) North 55°33'40" West, a distance of 32.30 feet to a point for the Northwest corner of Butcher Street and the South corner of a tract conveyed to the City of New Braunfels, in Parcel 2, recorded in Document No. 9706007700 of the Official Public Records of Comal County Texas, Prop Id. 410103;

THENCE with the Northeast line of said Railroad R.O.W. and the Southwest line of said Parcel 2, North 58°04'38" West, a distance of 53.79 feet to a point for the Southwest corner of said Parcel 2;

THENCE with the Northeast line of said Railroad 100' wide R.O.W., North 53°31'48" West, a distance of 438.20 feet to a point for the Southwest corner of the intersection of East Garden Street and said Railroad R.O.W.;

THENCE with the Railroad R.O.W., crossing East Garden Street (66.66' R.O.W.) North 52°28'19" West, a distance of 65.00 feet to a point for the South corner of NCB 1013, being the West corner of the intersection of said Railroad R.O.W. and East Garden Street;



ENGINEERING & SURVEYING  
TBPE-FIRM F-10961  
TBPLSFIRM10153600

THENCE with the Northeast line of said Railroad R.O.W. and the Southwest line of NCB 1013, North 52°49'35" West, a distance of 480.14 feet to a point for the West corner of NCB 1013 and the East corner of the intersection of said Railroad R.O.W. and West Coll Street {66.66' R.O.W.);

THENCE with the Northeast line of said 100' wide Railroad R.O.W., North 53°16'43" West, a distance of 637.05 feet to a point in the Northeast line of said Railroad R.O.W. and the Southwest line of Hill Avenue;

THENCE crossing said Railroad R.O.W., South 37°29'34" West, a distance of 100.00 feet to a point for the West corner of the intersection of said Railroad R.O.W. and Cross Street, and the East corner of NCB 1001 and the East corner of a tract conveyed to Donald and Lynn Forbes, recorded in Document No. 9706017179 of the Official Public Records of Comal County Texas, Prop Id. 9;

THENCE with the Northwest line of Cross Street and the Southeast corner of the following 3:

1. said Donald and Lynn Forbes tract,
2. a tract conveyed to Allegiant Senior Living, LLC, recorded in Document No. 201706039281 of the Official Public Records of Comal County Texas, Prop Id. 4,
3. a tract conveyed to Edward and Charlotte Cavanaugh Family Trust, recorded in Document No. 201806001171 of the Official Public Records of Comal County Texas, Prop Id. 378760, South 38°24'08" West, a distance of 265.63 feet to a point for the North corner of the intersection of Cross Street and South Academy Ave and the South corner of NCB 4001, and the South corner of said Edward and Charlotte Cavanaugh Family Trust tract;

THENCE with the Northwest line of Cross Street, crossing South Academy Street {66.66' R.O.W.), South 36°55'45" West, a distance of 68.78 feet to a point for the West corner of the intersection of South Academy Street and Cross Street, and the East corner of a tract conveyed to Michael J. Pollard, recorded in Document No. 200306033121 of the Official Public Records of Comal County Texas, Prop Id. 1442;

THENCE with the Northwest line of Cross Street and the Southeast line of the following 4 tracts,

1. said Pollard tract,
2. a tract conveyed to Janie Mott, recorded in Document No. 201806037582 of the Official Public Records of Comal County Texas, Prop Id. 1438,
3. Lots 1 and 6, NCB 4001 conveyed to Sophies Gasthaus, LLC., recorded in Document No. 202106034115 of the Official Public Records of Comal County Texas, Prop Id. 1443,
4. a tract with no deed information available, Prop Id. 1448, South 38°03'53" West, a distance of 492.03 feet to a point for the East corner of a tract conveyed to Delio and Juanita Bustos, recorded in Volume 390, Page 418 Comal County Deed Records;

THENCE continuing with the Northwest line of Cross Street, and the Southeast line of NCB 4001, and the following 2 tracts,

1. said Bustos tract,
2. a tract conveyed to Armando Martinez, recorded in Document No. 201406021790 of the Official Public Records of Comal County Texas, Prop Id. 1450, South 38°03'53" West, a distance of 152.68 feet to a point for the North corner of the intersection of Clemens Avenue and Cross Street;

THENCE with the Northwest line of Cross Street, crossing Clemens Avenue (66.0' R.O.W.) South 41°54'11" West, a distance of 65.09 feet to a point for the West corner of the intersection of Clemens Avenue and Cross Street, being the East corner of NCB 4002;

THENCE with the Northwest line of Cross Street and the Southeast line of NCB 4002 and the Southeast line of the following 4 tracts:

1. a confidential tract, Prop Id. 1463,
2. a tract conveyed to Richard Rabe, recorded in Document No. 201506004178 of the Official Public Records of Comal County Texas, Prop Id. 1465,
3. a tract conveyed to Jeffrey and Maria Turner, recorded in Volume 839, Page 487 of the Comal County Deed Records, Prop Id. 1461,
4. a tract conveyed to Gary and Sue McGurk, recorded in Volume 594, Page 727 of the Comal County Deed Records, Prop Id. 1462, South 42°17'48" West, a distance of 400.57 feet to a point for the North corner of the intersection of Cross Street and South Guenther Avenue, also being the South corner of NCB 4002 and said McGurk property;

THENCE with the Northeast line of South Guenther Avenue and the Southwest line of the following 3 tracts:

1. said McGurk tract,
2. a tract conveyed to the Seals Family Properties, LLC., recorded in Document No. 202006009910 of the Official Public Records of Comal County Texas, Prop Id. 1458,
3. a tract conveyed to Seals Family Property, LLC., recorded in Document No. 202006023475 of the Official Public Records of Comal County Texas, Prop Id. 1459, North 49°55'46" West, a distance of 393.46 feet to a point for the East corner of the intersection of South Guenther Avenue and West San Antonio Street, also being the West corner of NCB 4002 and said tract described as Prop Id. 1458;

THENCE with the Northeast line of South Guenther Avenue, crossing West San Antonio Street, (R.O.W. varies at this location) North 49°55'46" West, a distance of 72.68 feet to a point in the Northwest line of West San Antonio Street and the Southeast line of Lots 4 and 5, NCB 3002, conveyed to Miles and Susan Granzin, recorded in Document No. 200406001675 of the Official Public Records of Comal County Texas, Prop Id. 1047;

THENCE with the Northwest line of West San Antonio Street and the Southeast line of said Granzin tract, South 38°57'56" West, a distance of 41.25 feet to a point for the North corner of the intersection of West San Antonio Street and a 20' Wide Alley, also being the South Corner of said Granzin tract;

THENCE with the Northeast line of said Alley and the Southwest line of said Granzin tract and the Southwest line of the Patricia B. Wyatt Revocable Trust tract, North 50°27'33" West, a distance of 373.65 feet to the POINT OF BEGINNING and containing 182.91 acres of land in the City of New Braunfels, Comal County, Texas.

This document was prepared under 22 TAC §663.21, does not reflect the results of an on the ground survey, and is not to be used to convey or establish interests in real property except those rights and interests implied or established by the creation or reconfiguration of the boundary of the political subdivision for which it was prepared.

Written August 14, 2021.



Dorothy J. Taylor  
Registered Professional Land Surveyor No. 6295

7 ; fi' /



S:\!Projects\040 - City of New Braunfels\040.033 - Political Subdivision for Downtown TIRZ Boundary\M&B\TIRZ ARY M&B.docx