

**SUP24-154**  
**R -2 to C-O w/ SUP for STR**

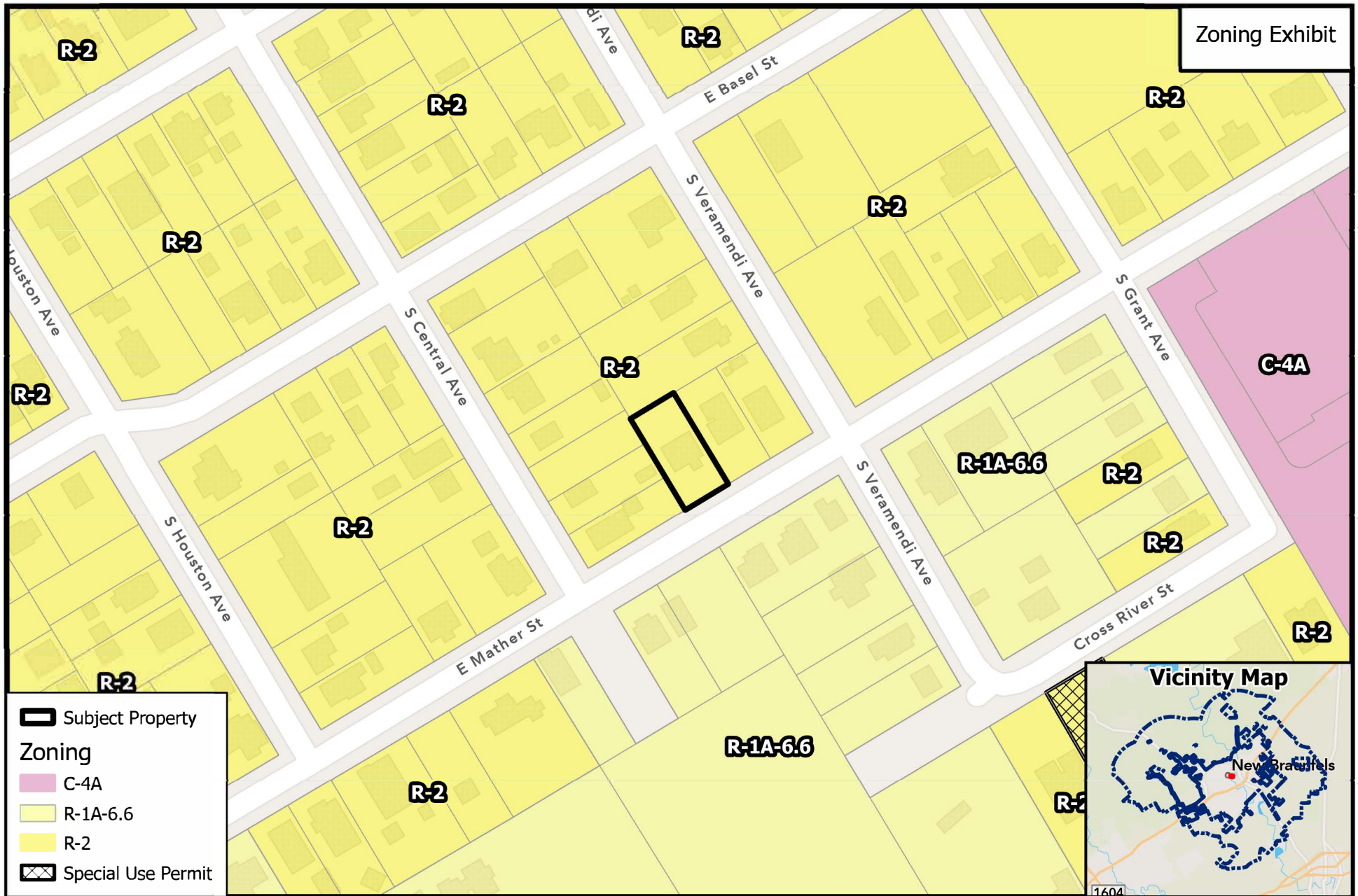
0 470 940  
 Feet

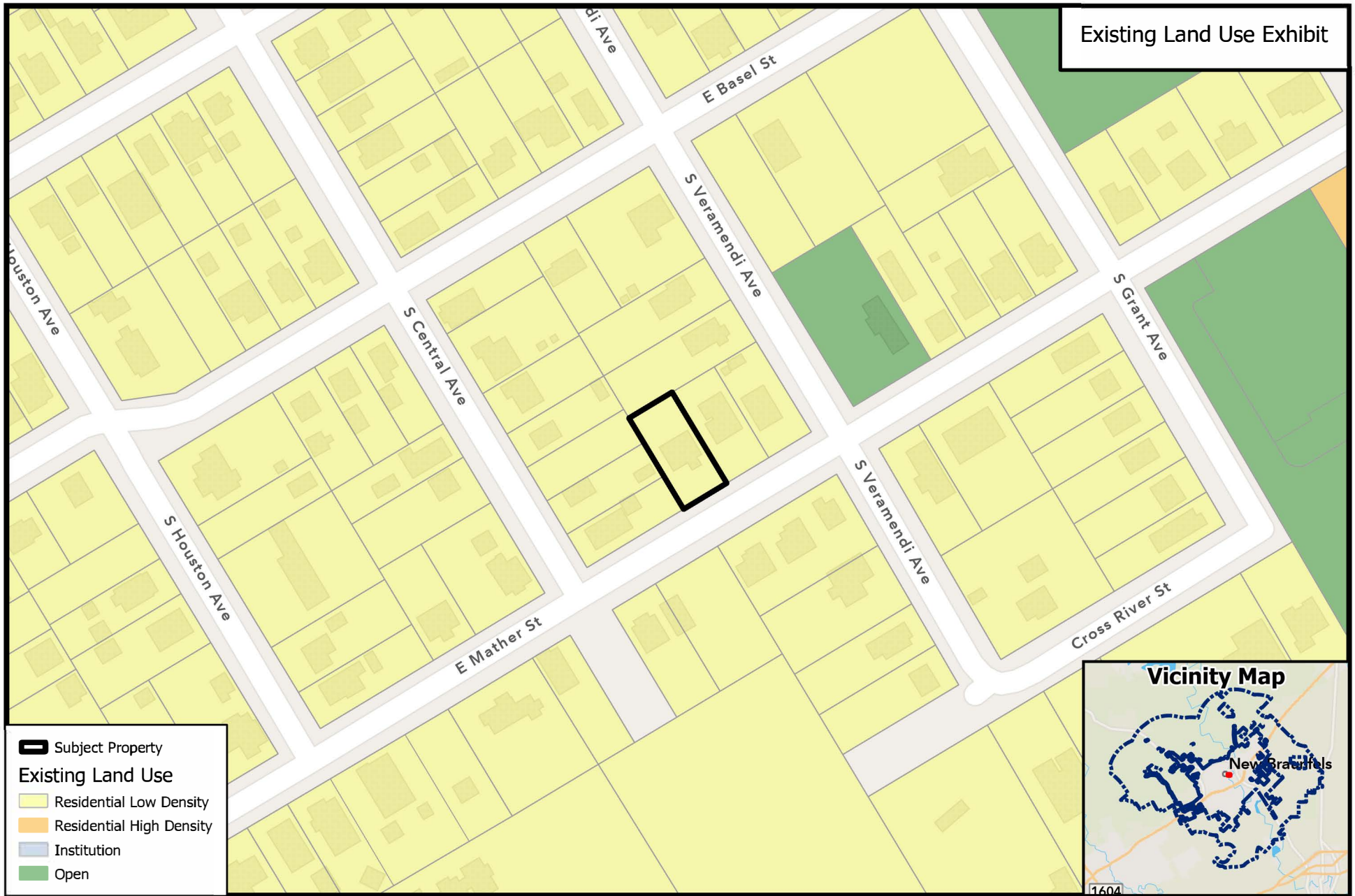


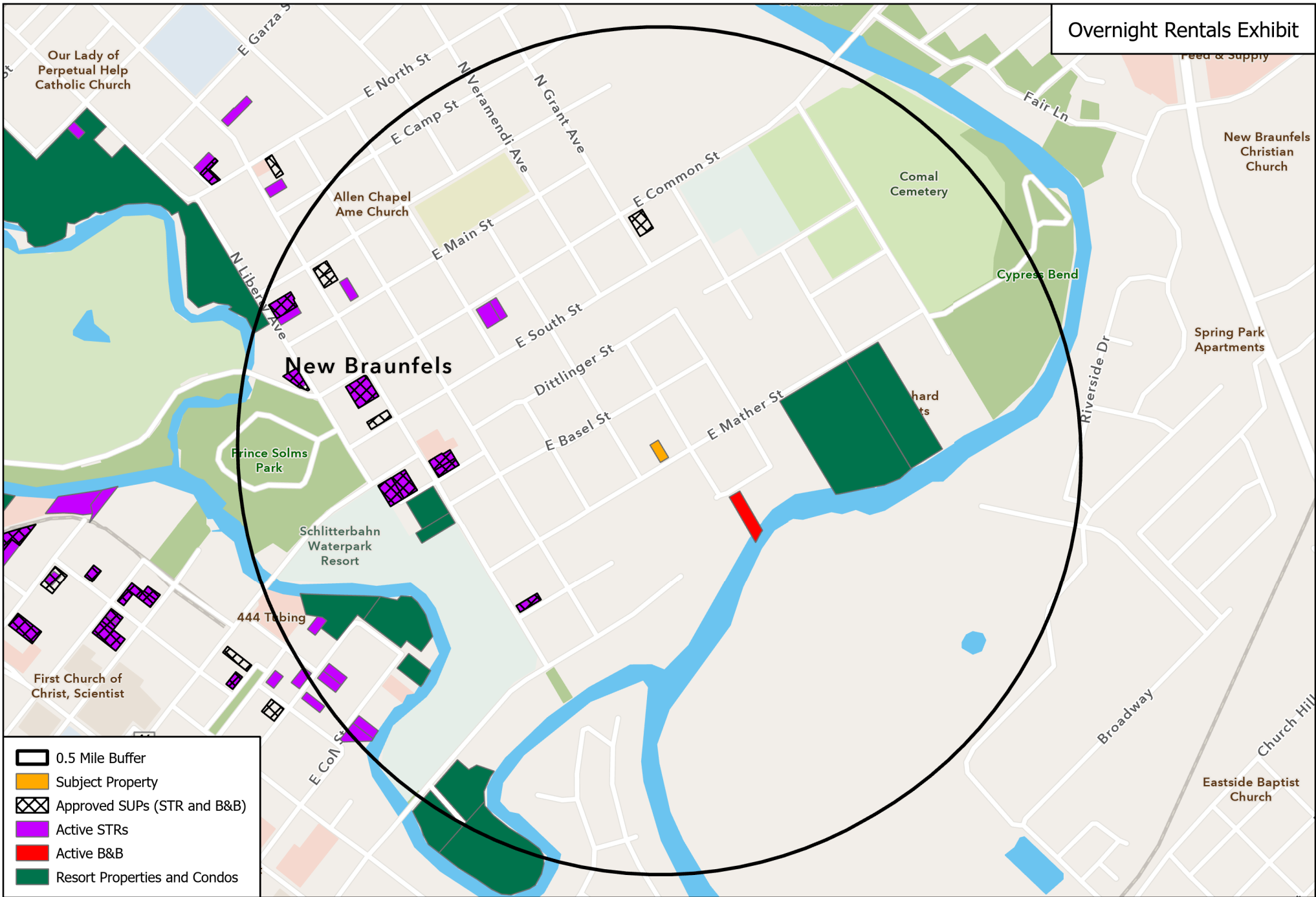
Path:  
 B:\ZoneChange & SUPs\2024\SUP24-154 - 465 E Mather - R-2 to C-O w SUP for

Source: City of New Braunfels Planning  
 Date: 5/6/2024

DISCLAIMER: This map and information contained in it were developed exclusively for use by the City of New Braunfels. Any use or reliance on this map by anyone else is at that party's risk and without liability to the City of New Braunfels, its officials or employees for any discrepancies, errors, or variances which may exist.







**SUP24-154**  
**R-2 to C-O w/ SUP for STR - 465 E Mather St**

