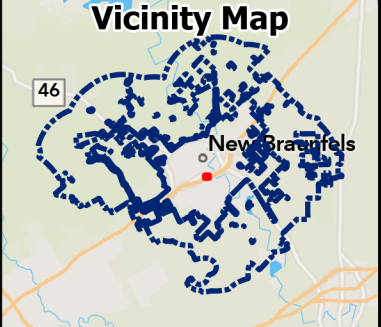



Aerial Exhibit

 Subject Property



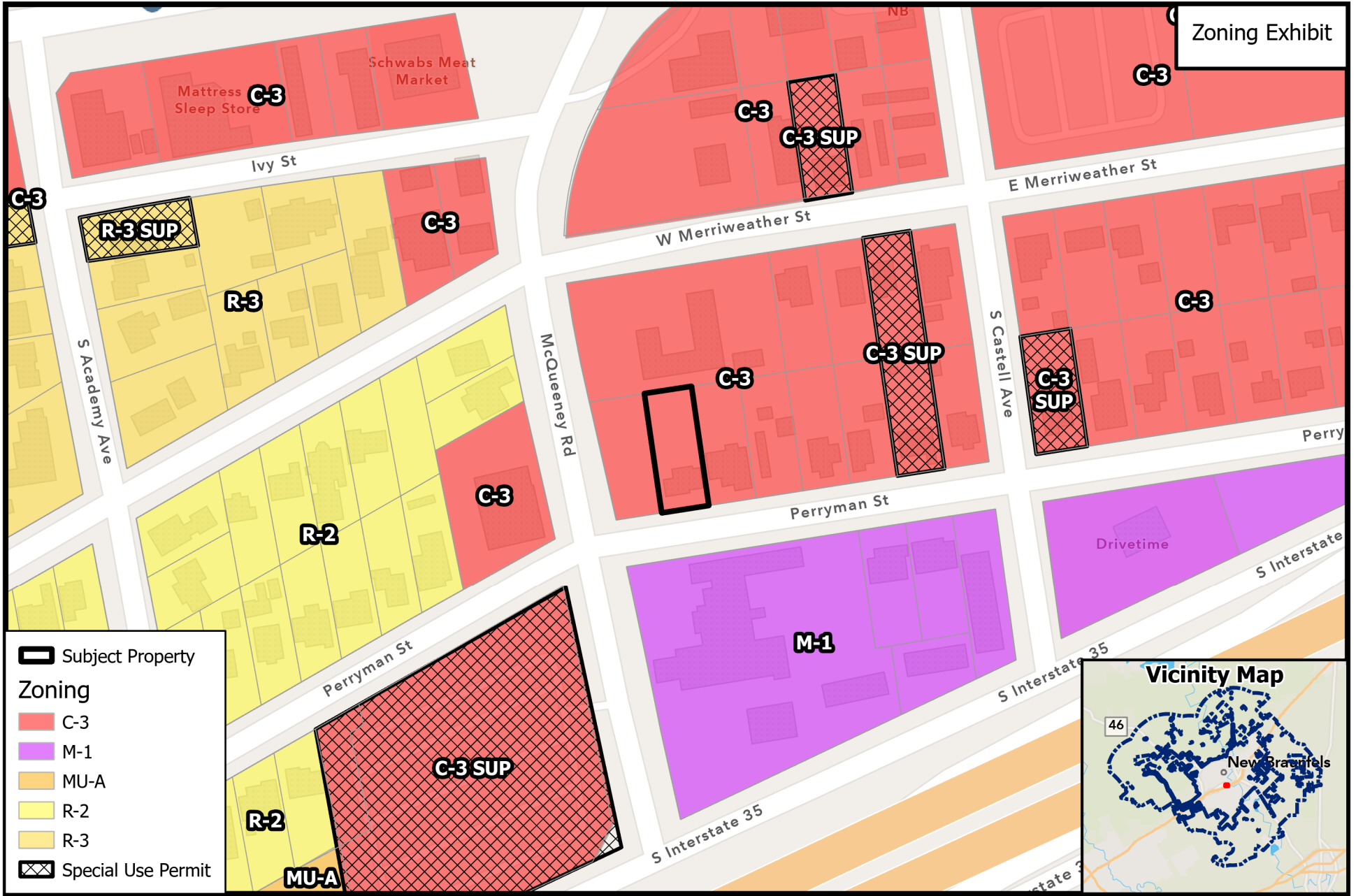
SUP26-104
284 Perryman St - SUP for STR



Path: L:\Boards and Commissions\ZoneChange & SUPs\2026\SUP26-104 - 284 Perryman St - SUP

Source: City of New Braunfels Planning
 Date: 4/16/2026

DISCLAIMER: This map and information contained in it were developed exclusively for use by the City of New Braunfels. Any use or reliance on this map by anyone else is at that party's risk and without liability to the City of New Braunfels, its officials or employees for any discrepancies, errors, or variances which may exist.



SUP26-104
284 Perryman St - SUP for STR

