
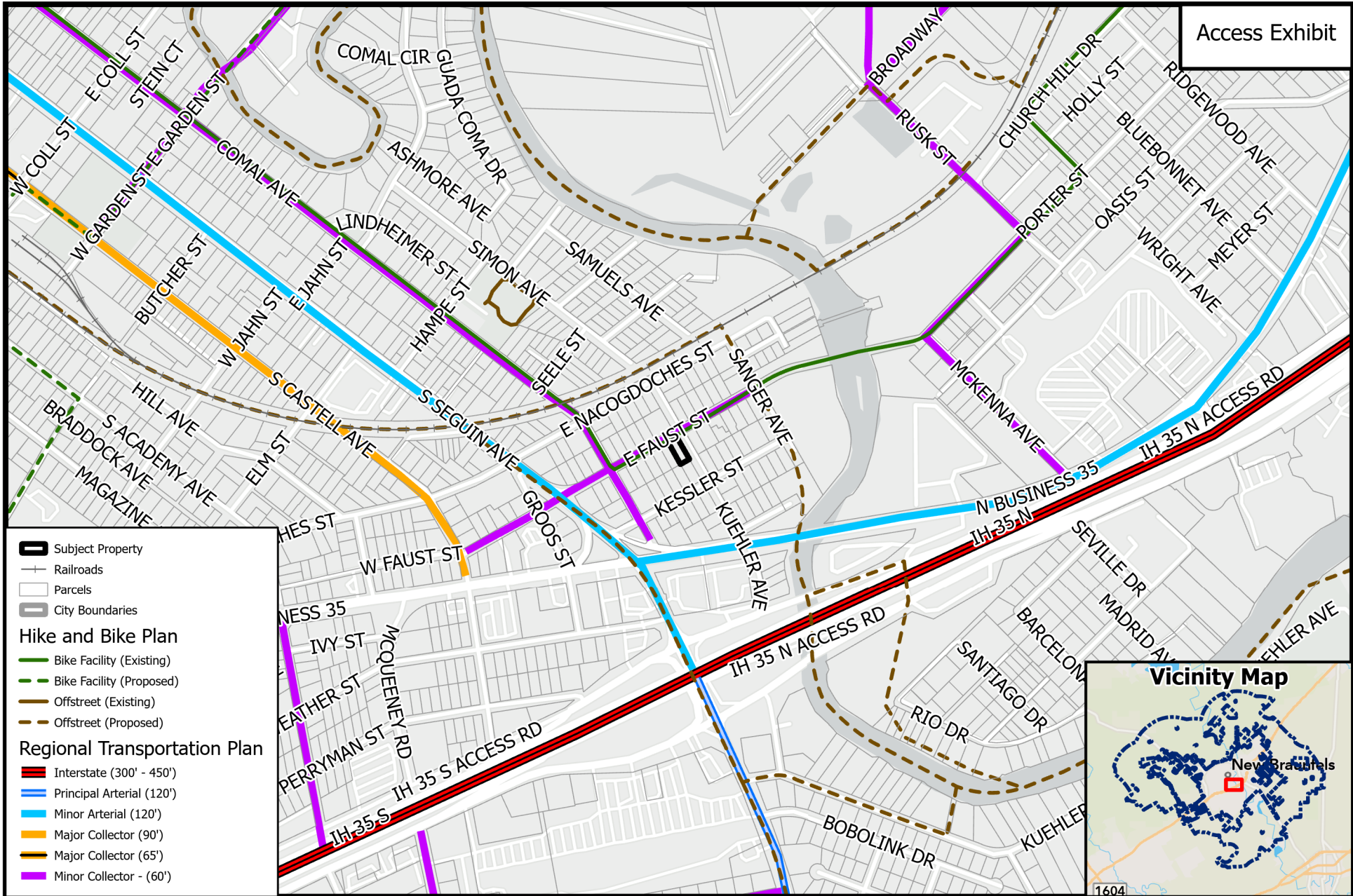
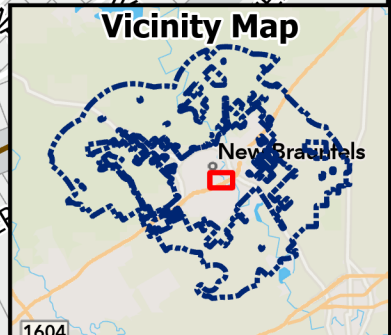


SUP24-279
SUP for STR
296 E Faust St




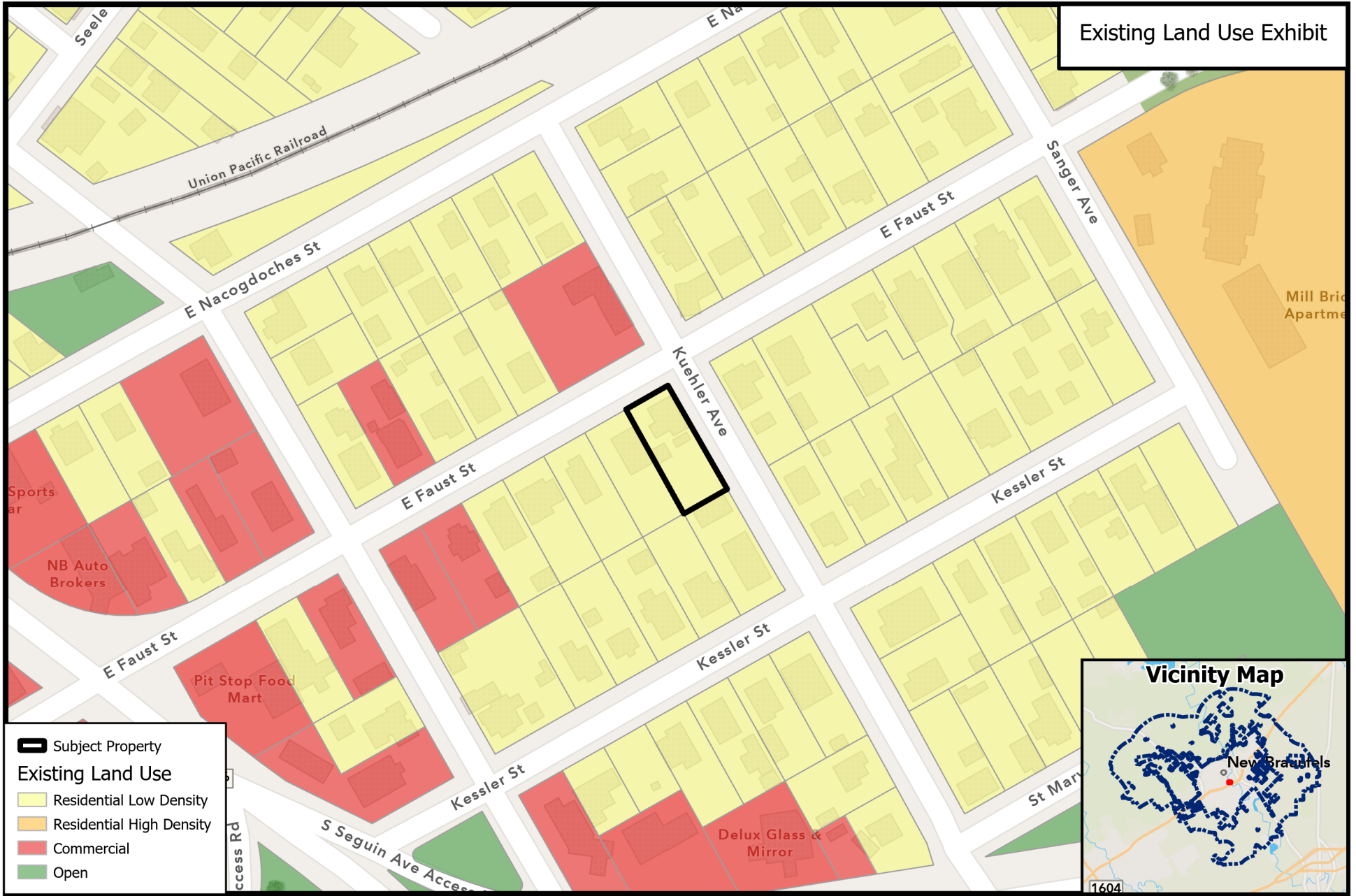


- Subject Property
- Railroads
- Parcels
- City Boundaries
- Hike and Bike Plan**
 - Bike Facility (Existing)
 - Bike Facility (Proposed)
 - Offstreet (Existing)
 - Offstreet (Proposed)
- Regional Transportation Plan**
 - Interstate (300' - 450')
 - Principal Arterial (120')
 - Minor Arterial (120')
 - Major Collector (90')
 - Major Collector (65')
 - Minor Collector - (60')

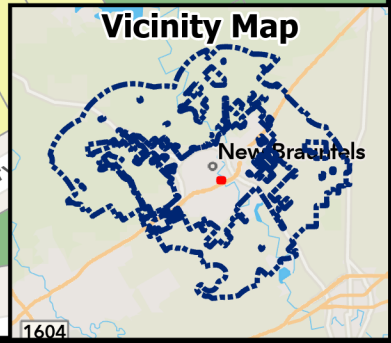


SUP24-279
SUP for STR
296 E Faust St






Existing Land Use Exhibit



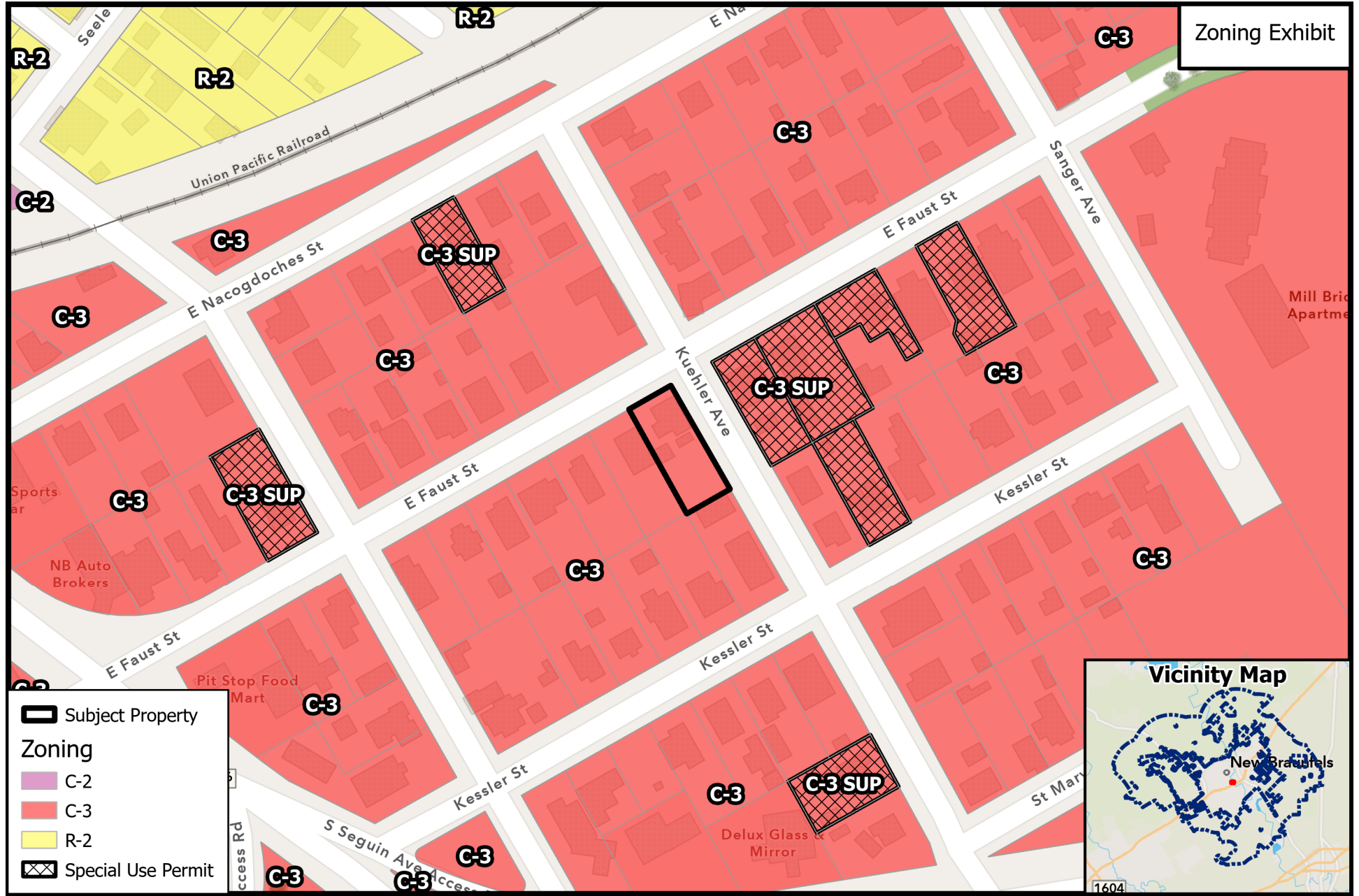
SUP24-279
SUP for STR
296 E Faust St



Path: P:\ZoneChange & SUPs\2024\SUP24-279 - 296 E Faust - SUP for STR\NPH\SUP24-279.aprx

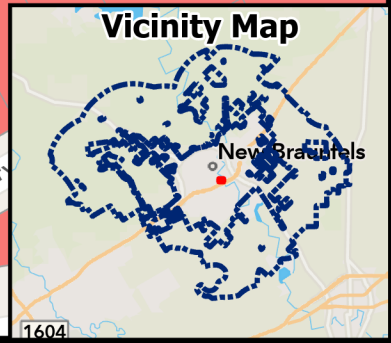
Source: City of New Braunfels Planning
 Date: 9/5/2024

DISCLAIMER: This map and information contained in it were developed exclusively for use by the City of New Braunfels. Any use or reliance on this map by anyone else is at that party's risk and without liability to the City of New Braunfels, its officials or employees for any discrepancies, errors, or variances which may exist.




Legend







- Subject Property
- Zoning**
- C-2
- C-3
- R-2
- Special Use Permit



SUP24-279
SUP for STR
296 E Faust St





-  0.5 Mile Buffer
-  Subject Property
-  Approved SUPs (STR and B&B)
-  Active STRs
-  Active B&B
-  Resort Properties and Condos



SUP24-279
SUP for STR - 279 E Faust St

