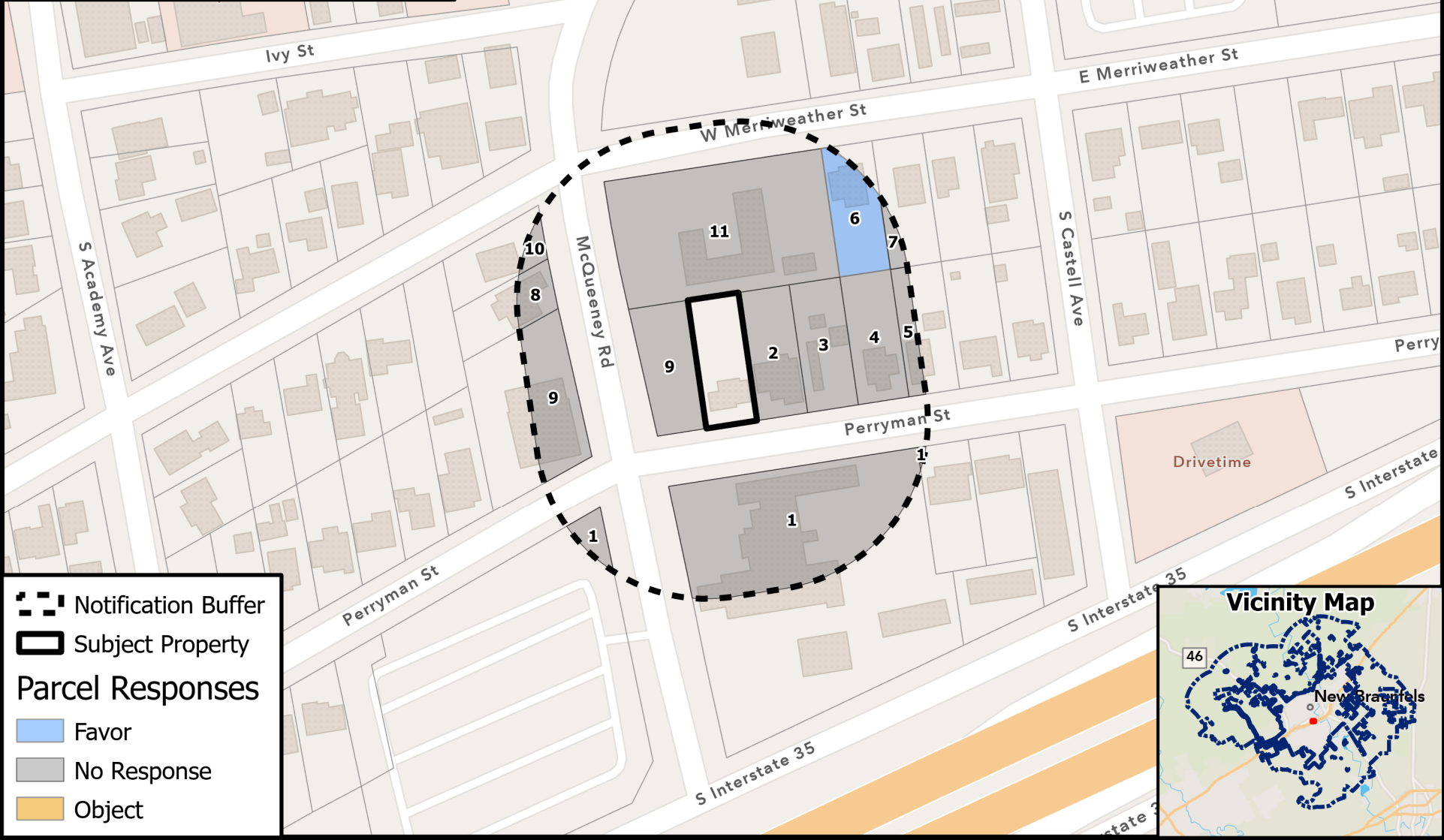


1 Property Owner - Refer to Property Number on Postcard. Numbers may shift due to real estate transactions from the initial notification.

Notification Exhibit

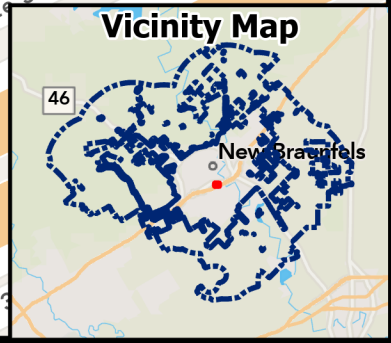


Notification Buffer
 Notification Buffer


Subject Property
 Subject Property

Parcel Responses

- Favor
- No Response
- Object



SUP26-104
284 Perryman St - SUP for STR



Path: L:\Boards and Commissions\ZoneChange & SUPs\2026\SUP26-104 - 284 Perryman St - SUP

Source: City of New Braunfels Planning
 Date: 5/4/2026

DISCLAIMER: This map and information contained in it were developed exclusively for use by the City of New Braunfels. Any use or reliance on this map by anyone else is at that party's risk and without liability to the City of New Braunfels, its officials or employees for any discrepancies, errors, or variances which may exist.

PLANNING COMMISSION – May 5, 2026 – 6:00PM

City Hall Council Chambers

Applicant: Maria Chavez

Address/Location: 284 PERRYMAN ST

SUP26-104

The numbers on the map correspond to the property owners listed below. All information is from the Appraisal District Records. The property under consideration is marked as "Subject Property".

- | | |
|---------------------------------------|-------------------------------------|
| 1. KAHLIG ENTERPRISES INC | 8. MARTINEZ JOSE S & ALMA |
| 2. STRUPP KENNETH J | 9. ALLEN HOLLY R |
| 3. HEIMER & PREUSSER INC | 10. LEON JEFFREY M |
| 4. ARNALL CHRISTOPHER D | 11. IGLESIA BAUTISTA HOSANNA DE N B |
| 5. SILVAS SELIA | 12. KAHLIG ENTERPRISES INC |
| 6. KAHLIG FAMILY LVNG TRST 12-26-2021 | |
| 7. BARRERA ANDY A S | |

SEE MAP

KAHLIG FAMILY LVNG TRST 12-26-2021

22926 DEFOREST RIDGE LN

KATY TX 77494

Property #: 6

SUP26-104

Case Manager: AM

FAVOR

OPPOSE

COMMENTS

