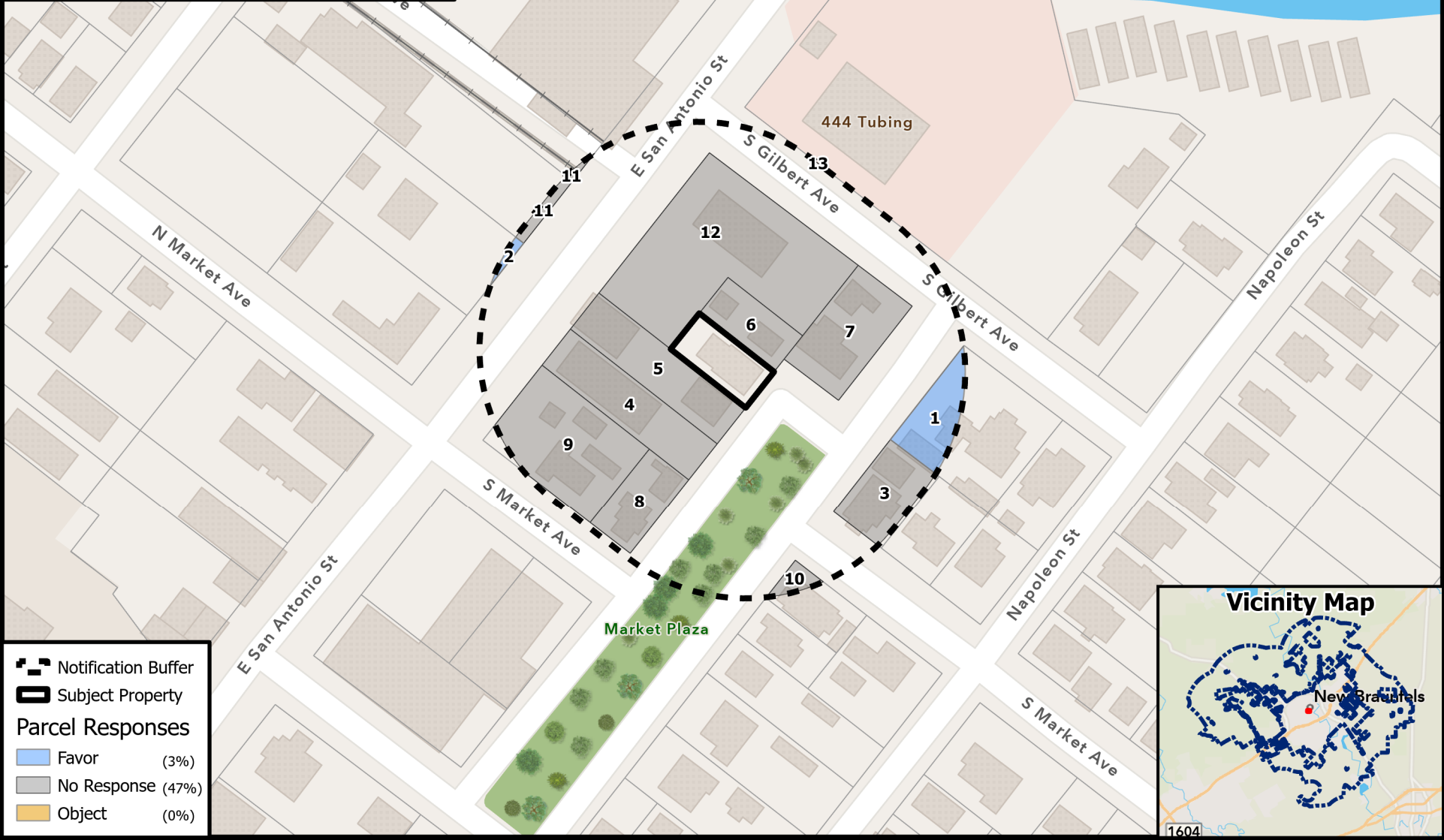


1 Property Owner - Refer to Property Number on Postcard. Numbers may shift due to real estate transactions from the initial notification.

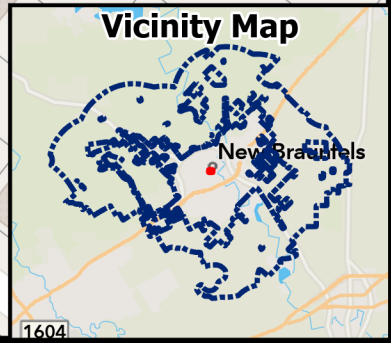


Notification Buffer
 Notification Buffer


Subject Property
 Subject Property

Parcel Responses

	Favor	(3%)
	No Response	(47%)
	Object	(0%)



SUP24-320
SUP for STR
381 Tolle St



PLANNING COMMISSION – November 6, 2024 – 6:00PM

City Hall Council Chambers

Applicant: John & Holly Buche

Address/Location: 381 Tolle St

PROPOSED SUP for STR – CASE # SUP24-320

The numbers on the map correspond to the property owners listed below. All information is from the Appraisal District Records. The property under consideration is marked as “Subject Property”.

- | | |
|--------------------------------------|--------------------------|
| 1. DAVIS LARRY & CATHRYN | 9. MATHIS GARY D |
| 2. FARMERS MUTUAL FIRE | 10. WOOD ALEXANDER C III |
| 3. BLUE ALEXIS C | 11. ADM MILLING CO |
| 4. KIESLING BOB R & BETTY A | 12. ESA PARTNERS LLC |
| 5. CABANA SOCIAL CLUB LLC | 11. ADM MILLING CO |
| 6. KORMAN GREG | 13. IAKOBO 4 LP |
| 7. OQUINN VICTORIA FAMILY 2012 TRUST | |
| 8. FIELD AVIS E & NANCY L | |

SEE MAP

DAVIS LARRY & CATHRYN

301 CARDINAL AVE

ALAMO HEIGHTS TX 78209

Property #: 1

SUP24-320

Case Manager: AM

FAVOR

OPPOSE

COMMENTS

RECEIVED

OCT 31 2024

Initial: M. Smith

FARMERS MUTUAL FIRE
309 E SAN ANTONIO ST
NEW BRAUNFELS TX 78130

Property #: 2
SUP24-320
Case Manager: AM

FAVOR

OPPOSE

COMMENTS

RECEIVED

OCT 31 2024

Initial: M. Saint