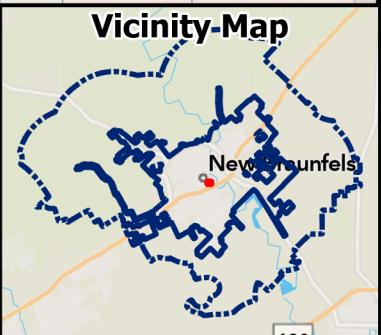
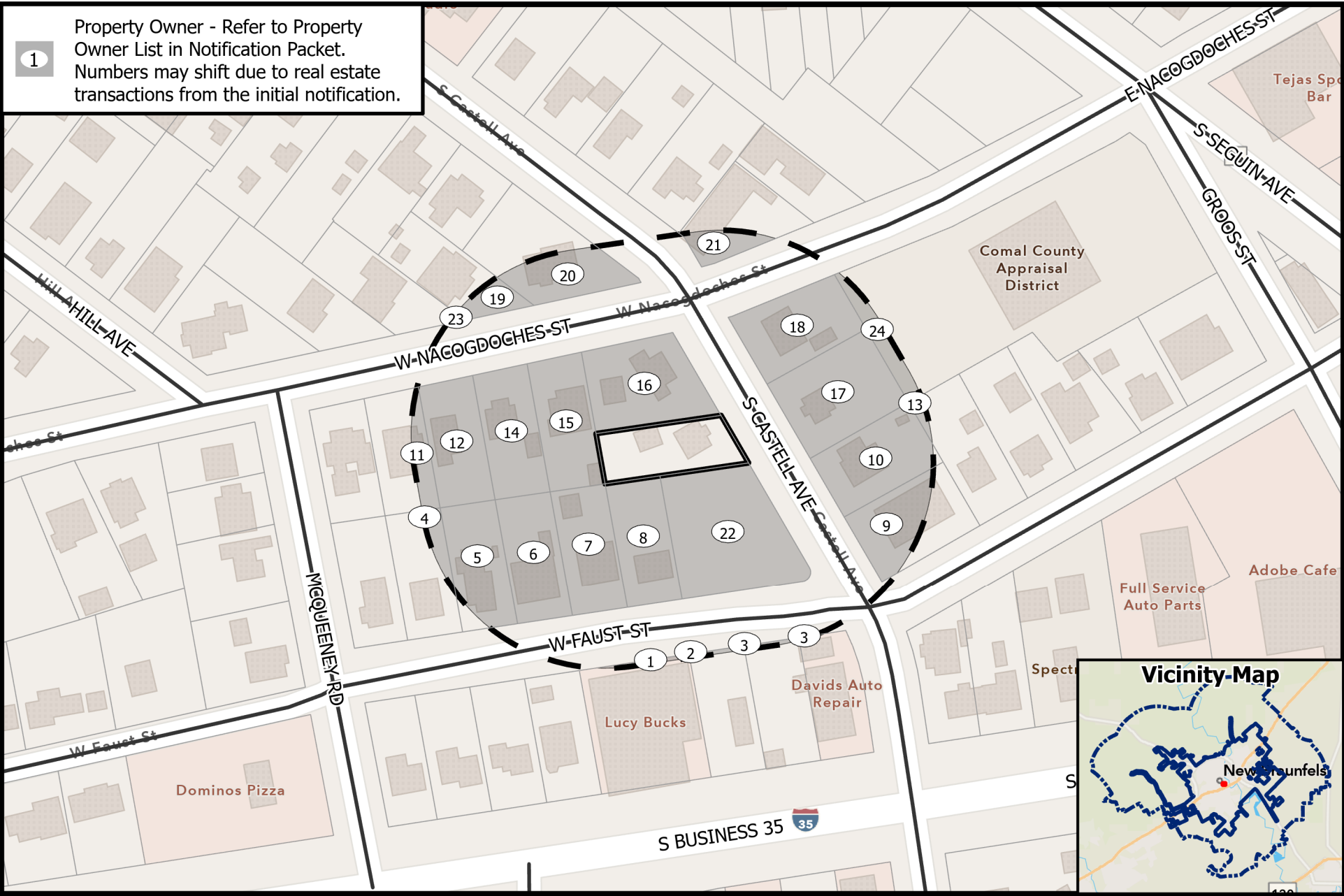



1 Property Owner - Refer to Property Owner List in Notification Packet. Numbers may shift due to real estate transactions from the initial notification.



SUP22-266
Zone Change to C-O with SUP for STR



Path: G:\Tools\Tools\PLN_NotificationTool\NotificationTool\NotificationTool.aprx

Source: City of New Braunfels Planning
 Date: 7/13/2022

DISCLAIMER: This map and information contained in it were developed exclusively for use by the City of New Braunfels. Any use or reliance on this map by anyone else is at that party's risk and without liability to the City of New Braunfels, its officials or employees for any discrepancies, errors, or variances which may exist.

PLANNING COMMISSION – August 2, 2022 – 6:00PM

City Hall Council Chambers

Applicant/Owner: Melinda Benbrook

Address/Location: 930 S Castell Ave

PROPOSED SPECIAL USE PERMIT – CASE #SUP22-266

The circled numbers on the map correspond to the property owners listed below. All information is from the Appraisal District Records. The property under consideration is marked as “Subject Property”.

- | | |
|---------------------------|----------------------------------|
| 1. BUCK BILLY D ET AL | 14. GARRISON CLYDE A & KAREN S |
| 2. WALLACE WYNN C | 15. BARBOSA SAN JUANITA & CARLOS |
| 3. JARA JAMIE | 16. LIST HOLDINGS LLC |
| 4. BERNAL OSCAR | 17. SACCO MITCHELL J JR |
| 5. EDNALL INVESTMENTS LLC | 18. SAGER JACK E |
| 6. FULLER CHERYLE | 19. SOTO RAMON & ANGELITA |
| 7. SOTO JOSE LUIS | 20. DUDLEY JAY D |
| 8. CAGNOLA GLORIA | 21. F U A WINDOW COVERINGS LTD |
| 9. HERRING MORRIS F | 22. GUNDER ROBERT M & ELLEN B |
| 10. PENA ORLANDO | 23. ACKER HARVEY T & ANNABELL |
| 11. DUNCAN WENDY S | 24. COMAL APPRAISAL DISTRICT |
| 12. MATHIS MICHAEL | |
| 13. KLE PROPERTIES LLC | |

SEE MAP