



Aerial Exhibit

Vicinity Map

New Braunfels

1604



SUP25-237
1160 Dunlap Dr - SUP for STR

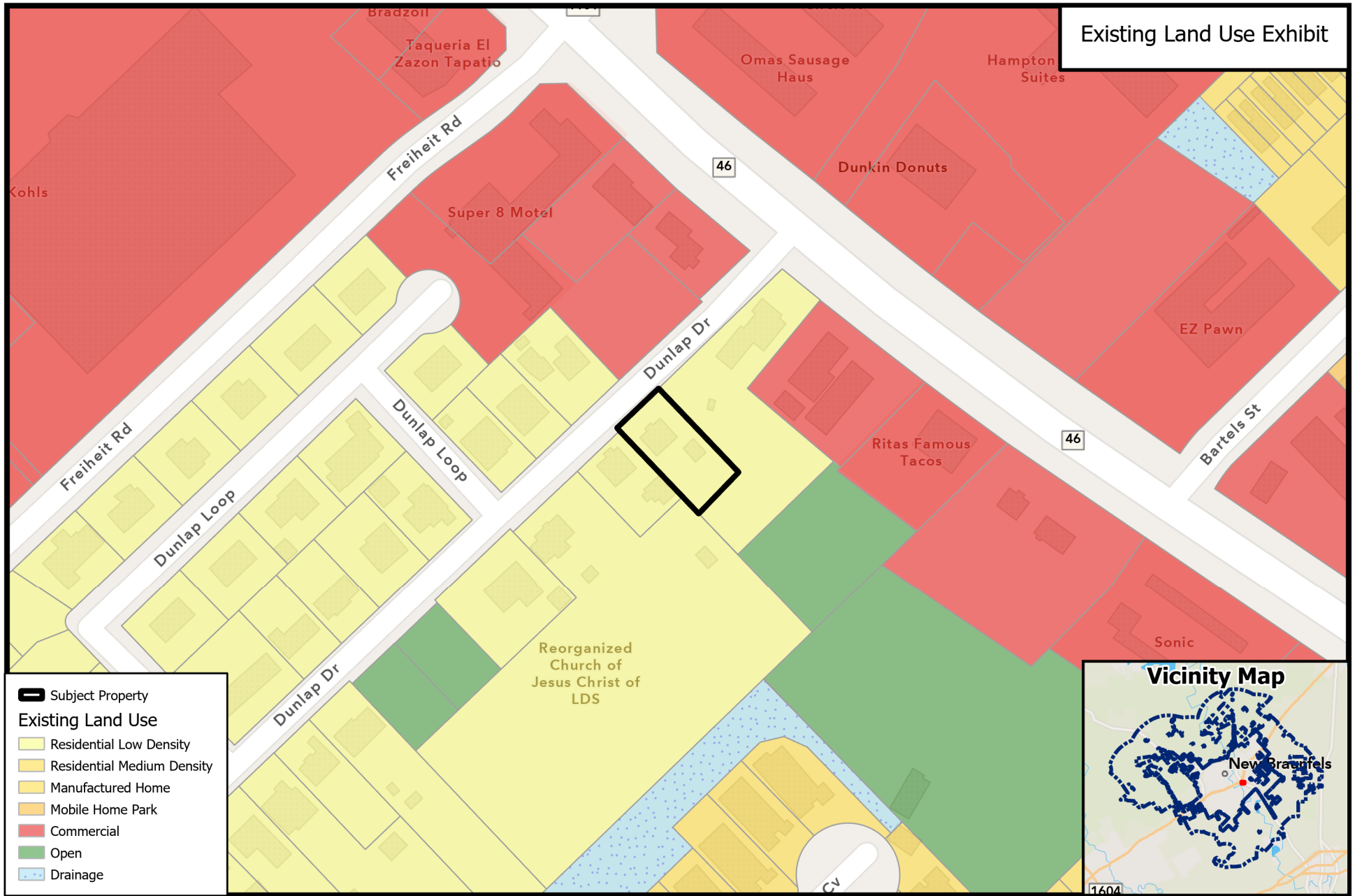
0 90 180
Feet

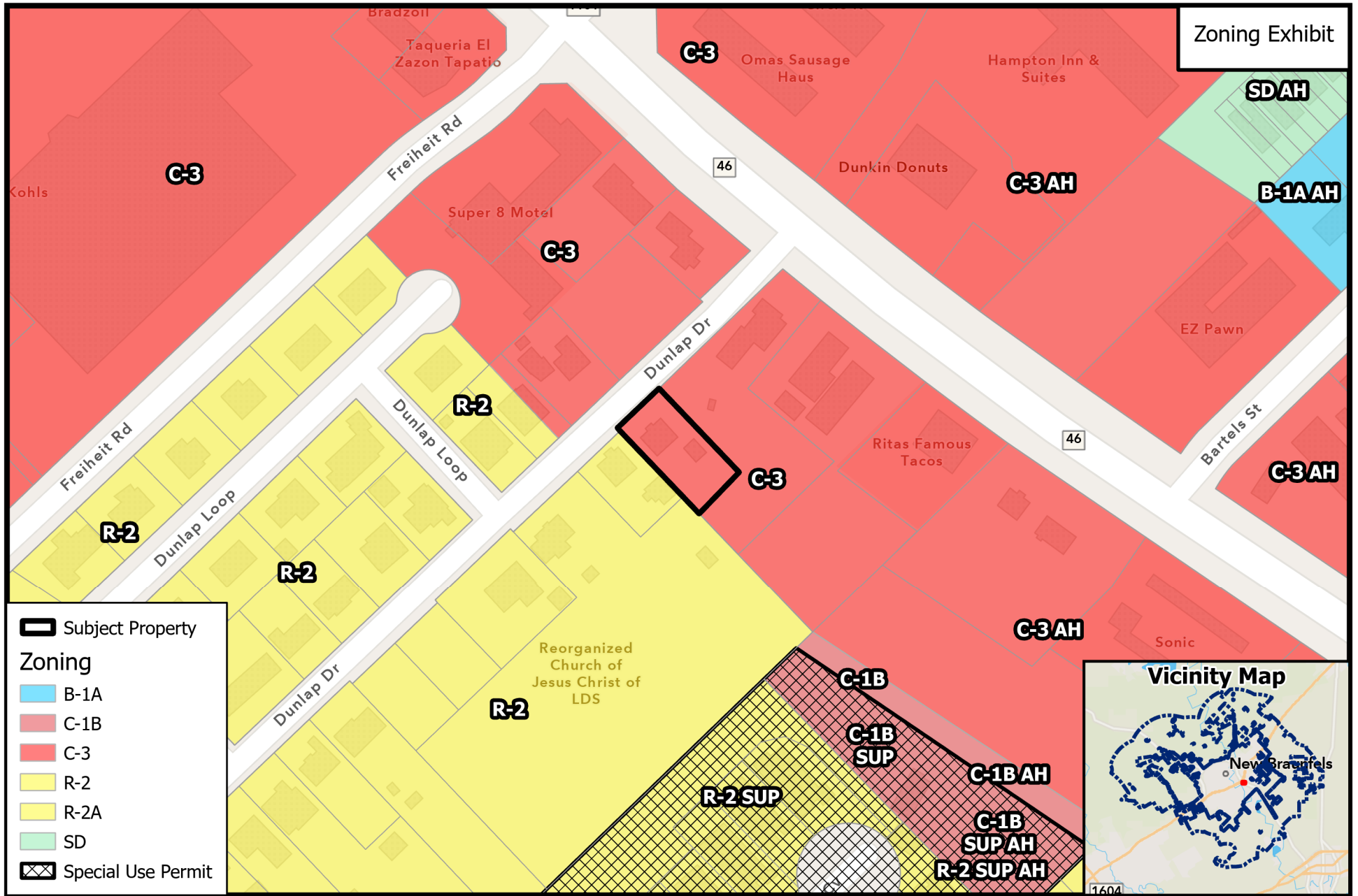


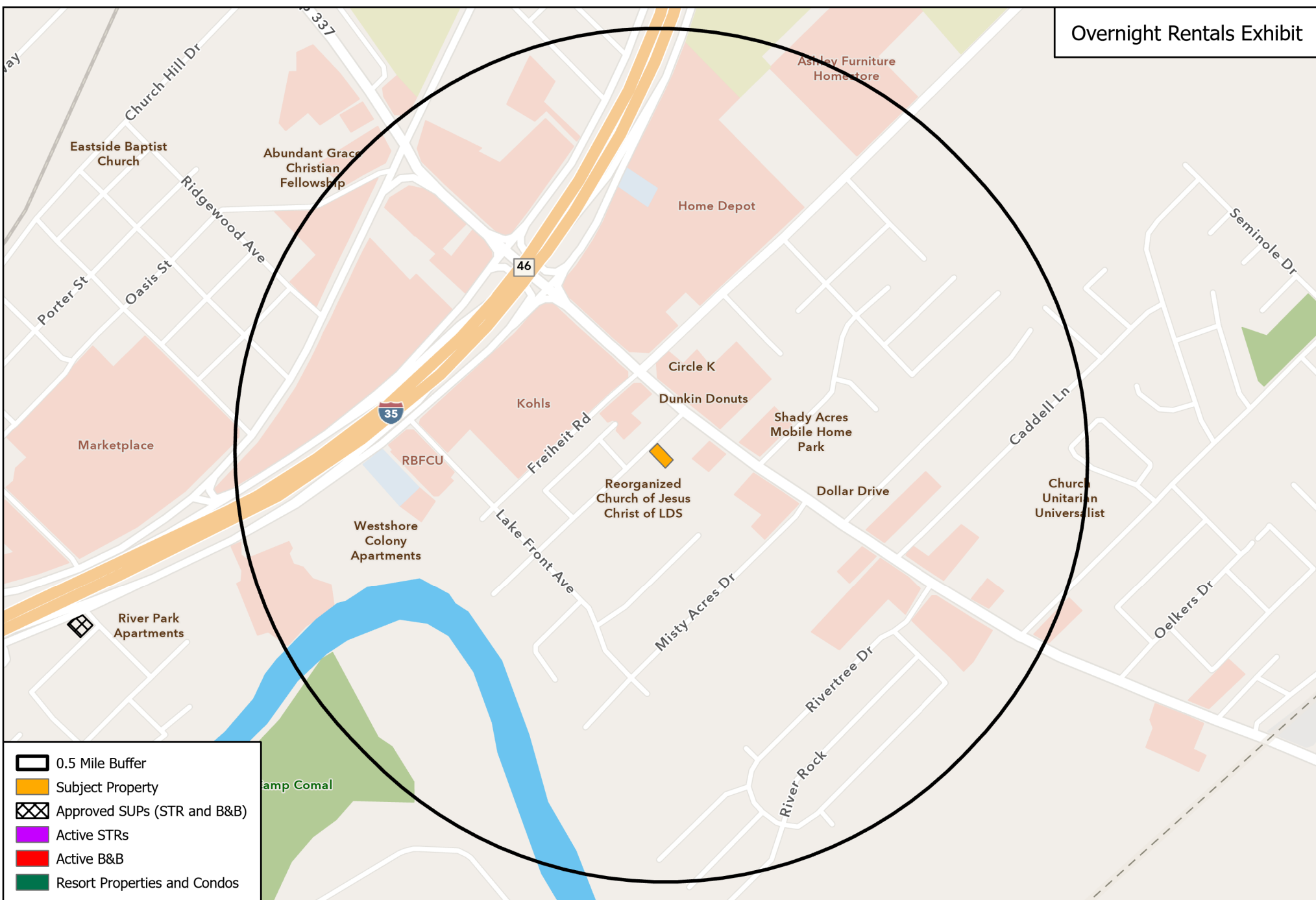
Path:
P:\ZoneChange & SUPs\2025\SUP25-237 - 1160 Dunlap Dr - SUP for

Source: City of New Braunfels Planning
Date: 8/4/2025

DISCLAIMER: This map and information contained in it were developed exclusively for use by the City of New Braunfels. Any use or reliance on this map by anyone else is at that party's risk and without liability to the City of New Braunfels, its officials or employees for any discrepancies, errors, or variances which may exist.







SUP25-237
1160 Dunlap Dr - SUP for STR

