

Aerial Exhibit

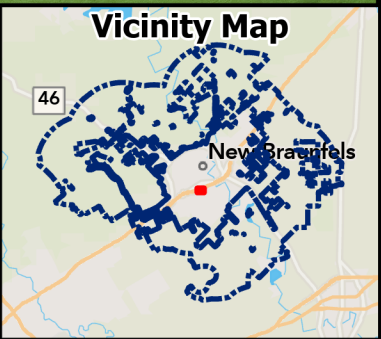


Subject Property

Floodplain

Floodway

1% Annual Chance Flood Hazard

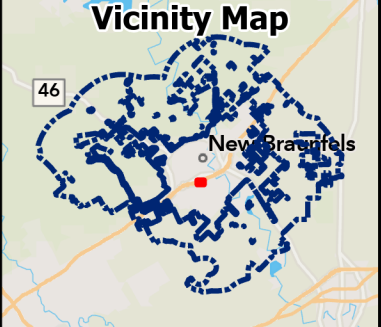
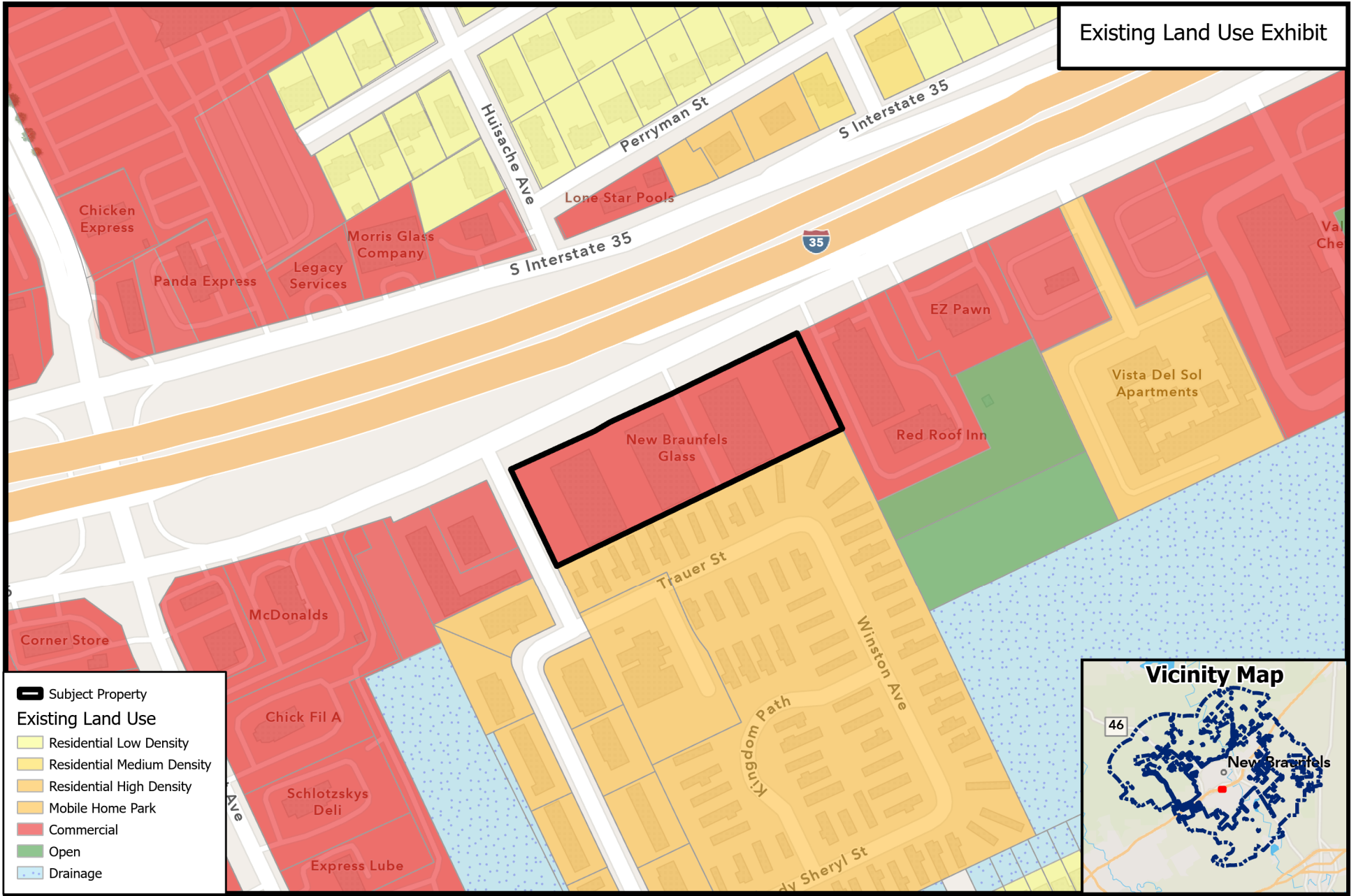


CS26-0176

Alternative Sign Plan - Walnut Business Park

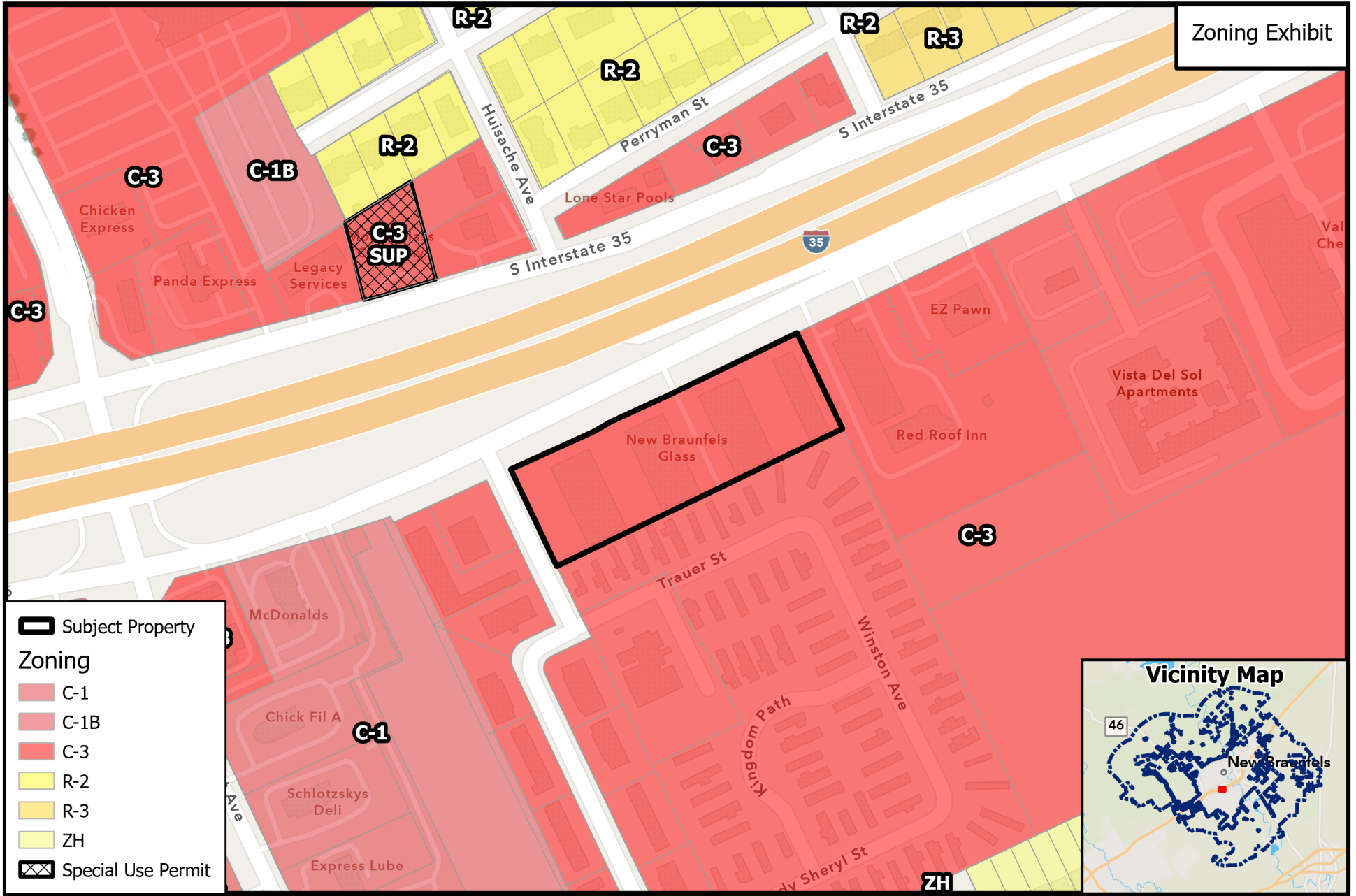


DISCLAIMER: This map and information contained in it were developed exclusively for use by the City of New Braunfels. Any use or reliance on this map by anyone else is at that party's risk and without liability to the City of New Braunfels, its officials or employees for any discrepancies, errors, or variances which may exist.



CS26-0176
Alternative Sign Plan - Walnut Business Park





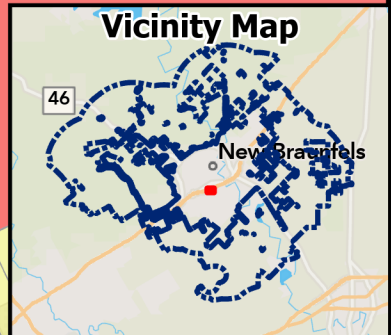
Subject Property

Zoning

- C-1
- C-1B
- C-3
- R-2
- R-3
- ZH

Special Use Permit

- Special Use Permit



CS26-0176
Alternative Sign Plan - Walnut Business Park

