



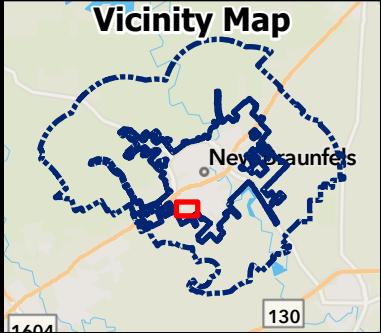


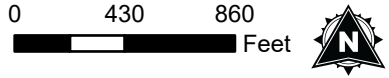
Aerial Exhibit

-  Subject Property
-  Master Plan
- Flood Hazard Zones**
-  Floodway
-  1% Annual Chance Flood Hazard



FP22-0234

Highland Gardens Unit 2



Path: P:\ColtonBarker\GIS\Basemap.aprx

Source: City of New Braunfels Planning
Date: 6/24/2022

DISCLAIMER: This map and information contained in it were developed exclusively for use by the City of New Braunfels. Any use or reliance on this map by anyone else is at that party's risk and without liability to the City of New Braunfels, its officials or employees for any discrepancies, errors, or variances which may exist.