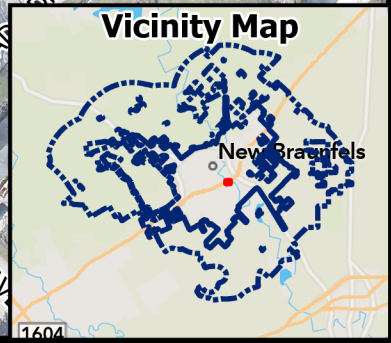





Aerial Exhibit

- Subject Property
- Floodplain**
- Floodway
- 1% Annual Chance Flood Hazard



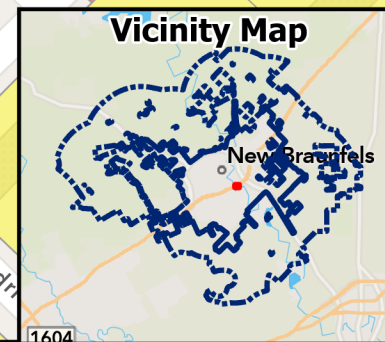
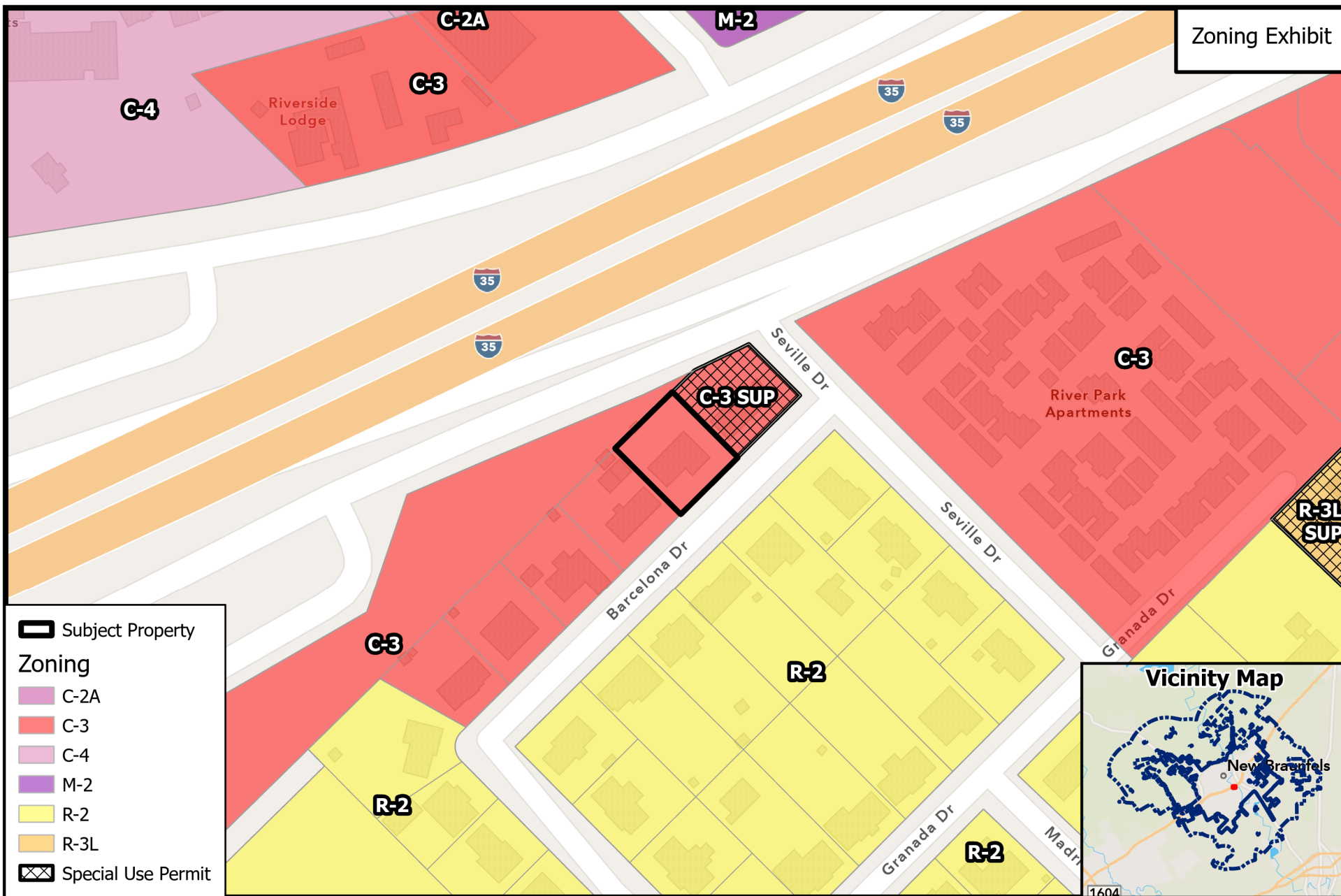
SUP25-094
SUP for STR

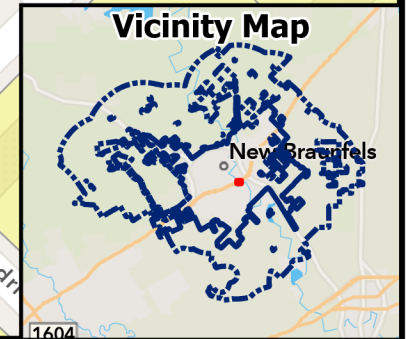
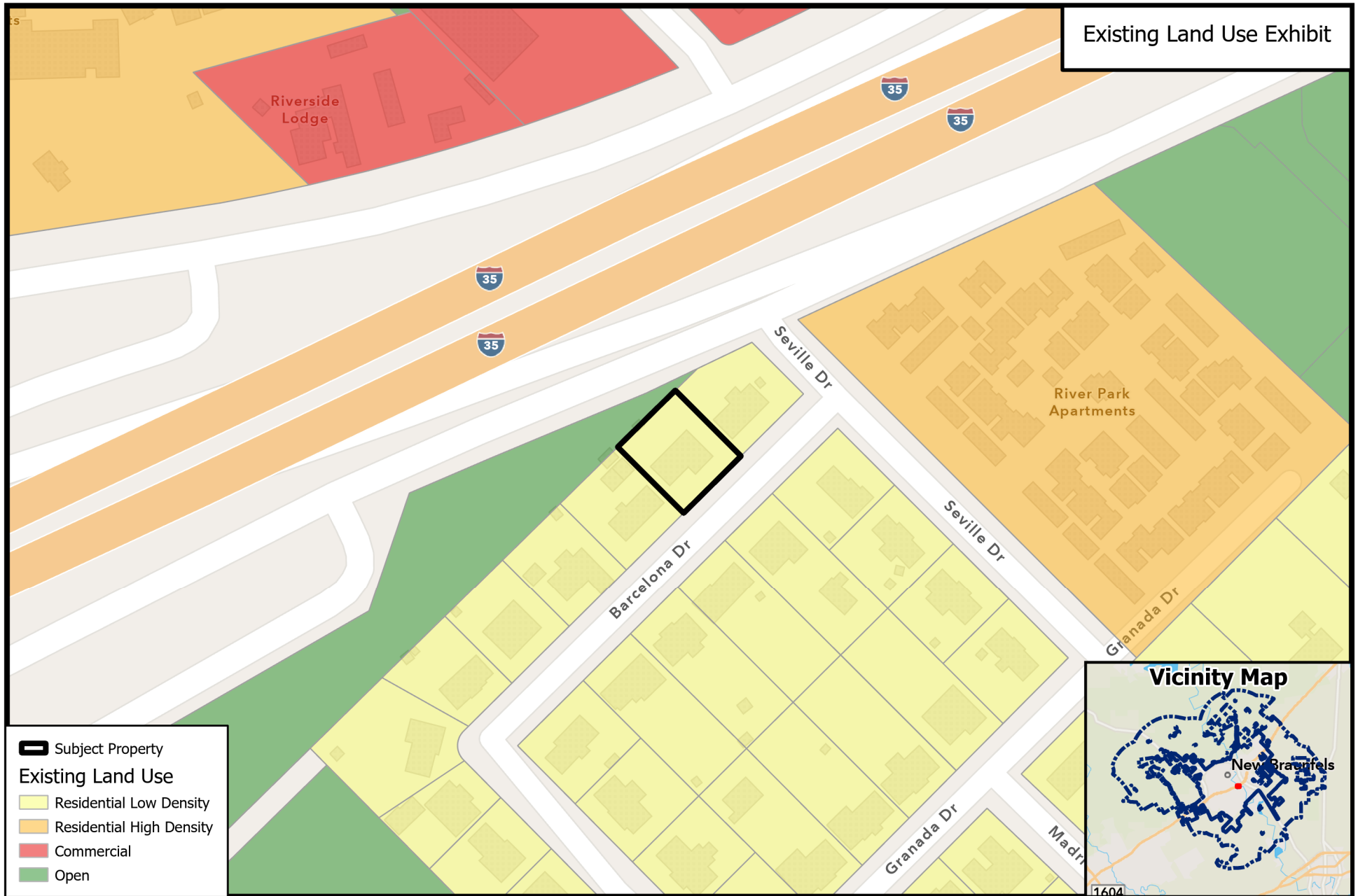


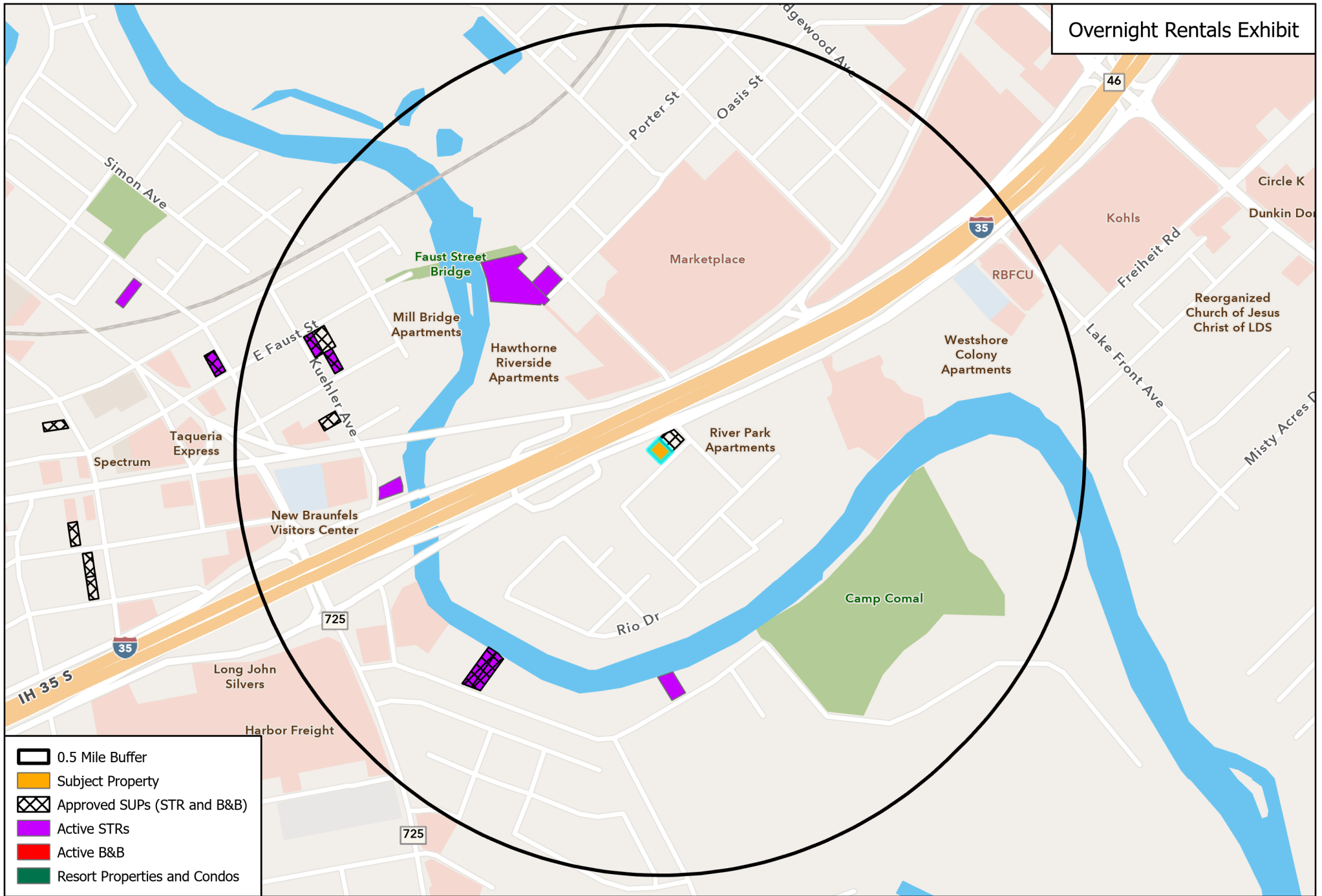
Path: \\chfs-1\Departments\Planning\ZoneChange & SUPs\2025\SUP25-094 - 463 Barcelona Dr -

Source: City of New Braunfels Planning
Date: 4/21/2025

DISCLAIMER: This map and information contained in it were developed exclusively for use by the City of New Braunfels. Any use or reliance on this map by anyone else is at that party's risk and without liability to the City of New Braunfels, its officials or employees for any discrepancies, errors, or variances which may exist.







SUP25-094
SUP for STR

