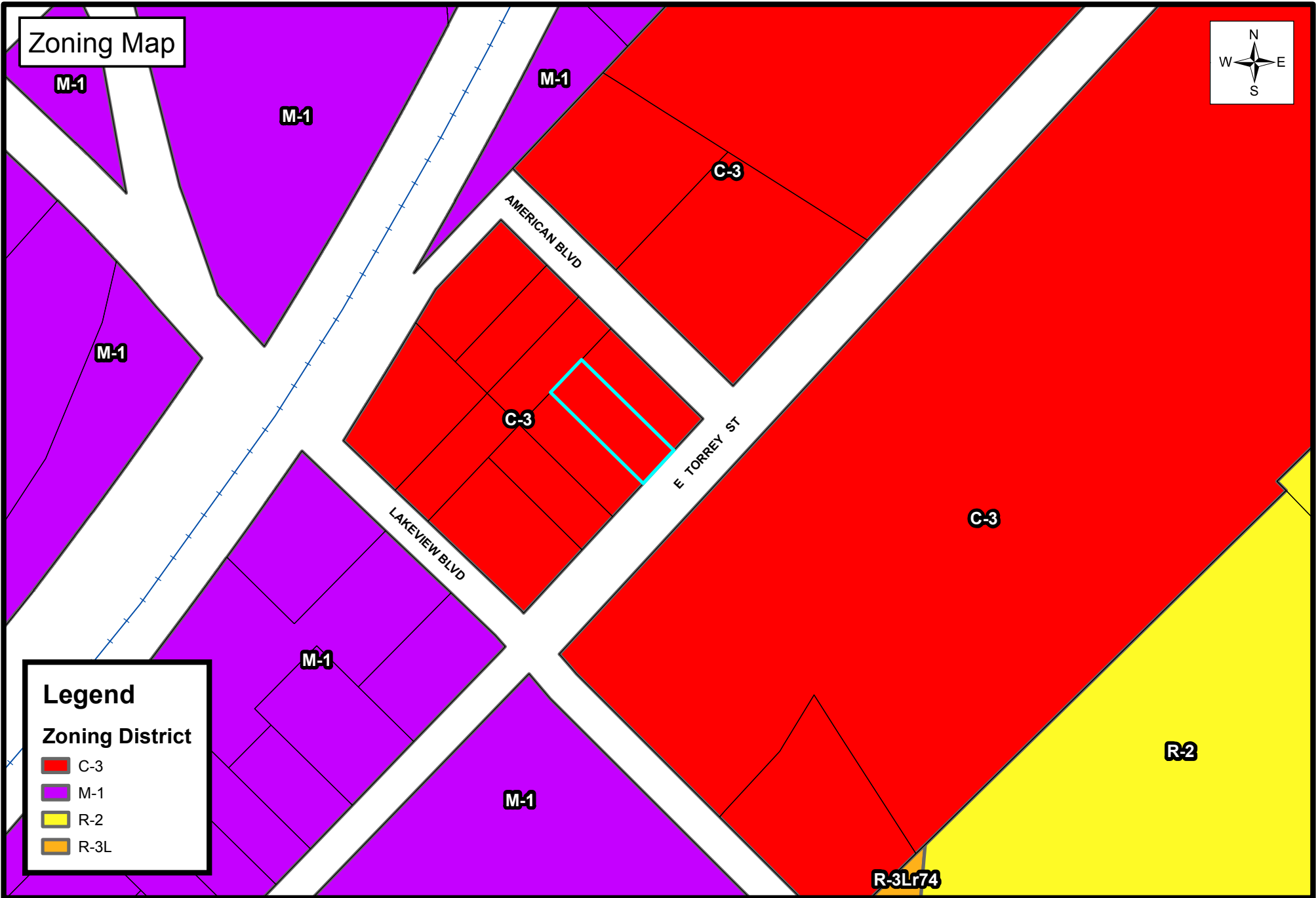


Zoning Map



Legend

Zoning District

- C-3
- M-1
- R-2
- R-3L



PZ-18-009
481 E. Torrey St.
SUP for Short Term Rental in the C-3 District

Map Created: 4/9/2018

Existing Land Use Map









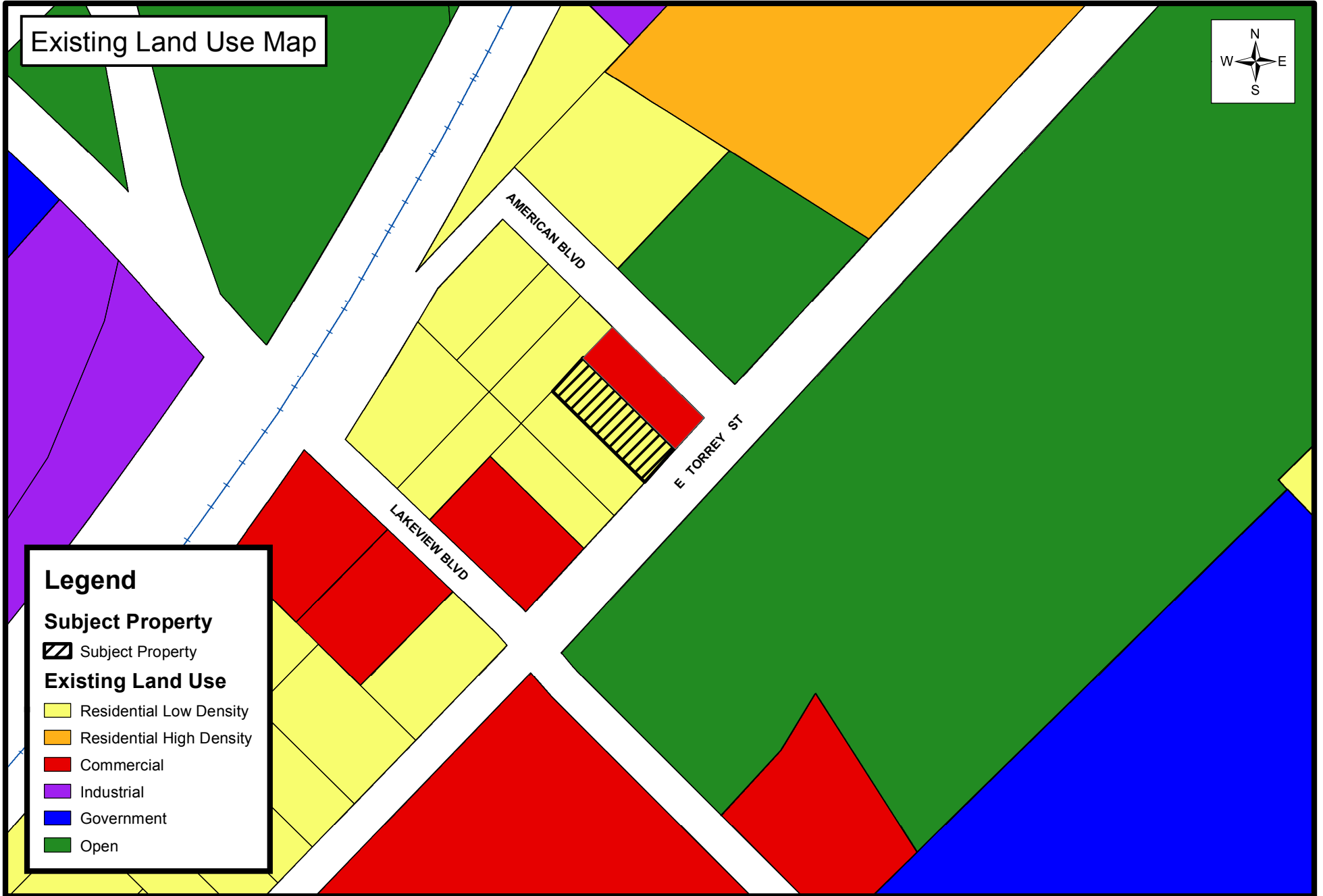
Legend

Subject Property

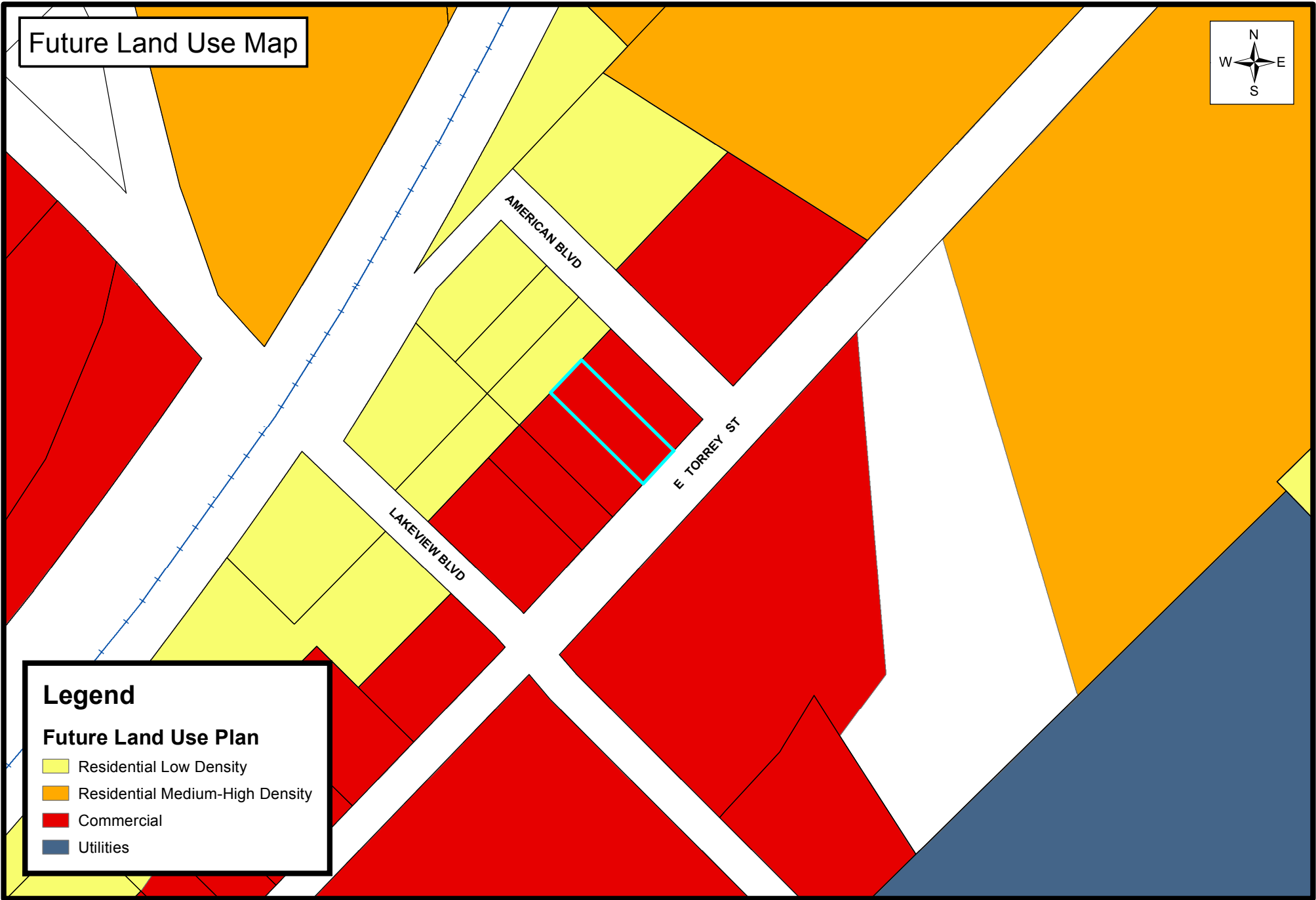
 Subject Property

Existing Land Use

-  Residential Low Density
-  Residential High Density
-  Commercial
-  Industrial
-  Government
-  Open



Future Land Use Map



Legend

Future Land Use Plan

- Residential Low Density
- Residential Medium-High Density
- Commercial
- Utilities



PZ-18-009
481 E. Torrey St.
SUP for Short Term Rental in the C-3 District

Map Created: 4/9/2018