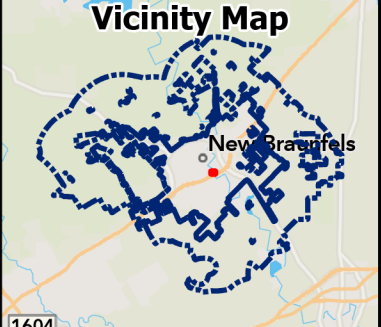



Aerial Exhibit



**Subject Property**  
 Floodplain  
 Floodway  
 1% Annual Chance Flood Hazard



**SUP25-084**  
**SUP for STR**




Path: A:\ZoneChange & SUPs\2025\SUP25-084 - 380 Kessler St - SUP for

Source: City of New Braunfels Planning  
 Date: 4/17/2025

DISCLAIMER: This map and information contained in it were developed exclusively for use by the City of New Braunfels. Any use or reliance on this map by anyone else is at that party's risk and without liability to the City of New Braunfels, its officials or employees for any discrepancies, errors, or variances which may exist.



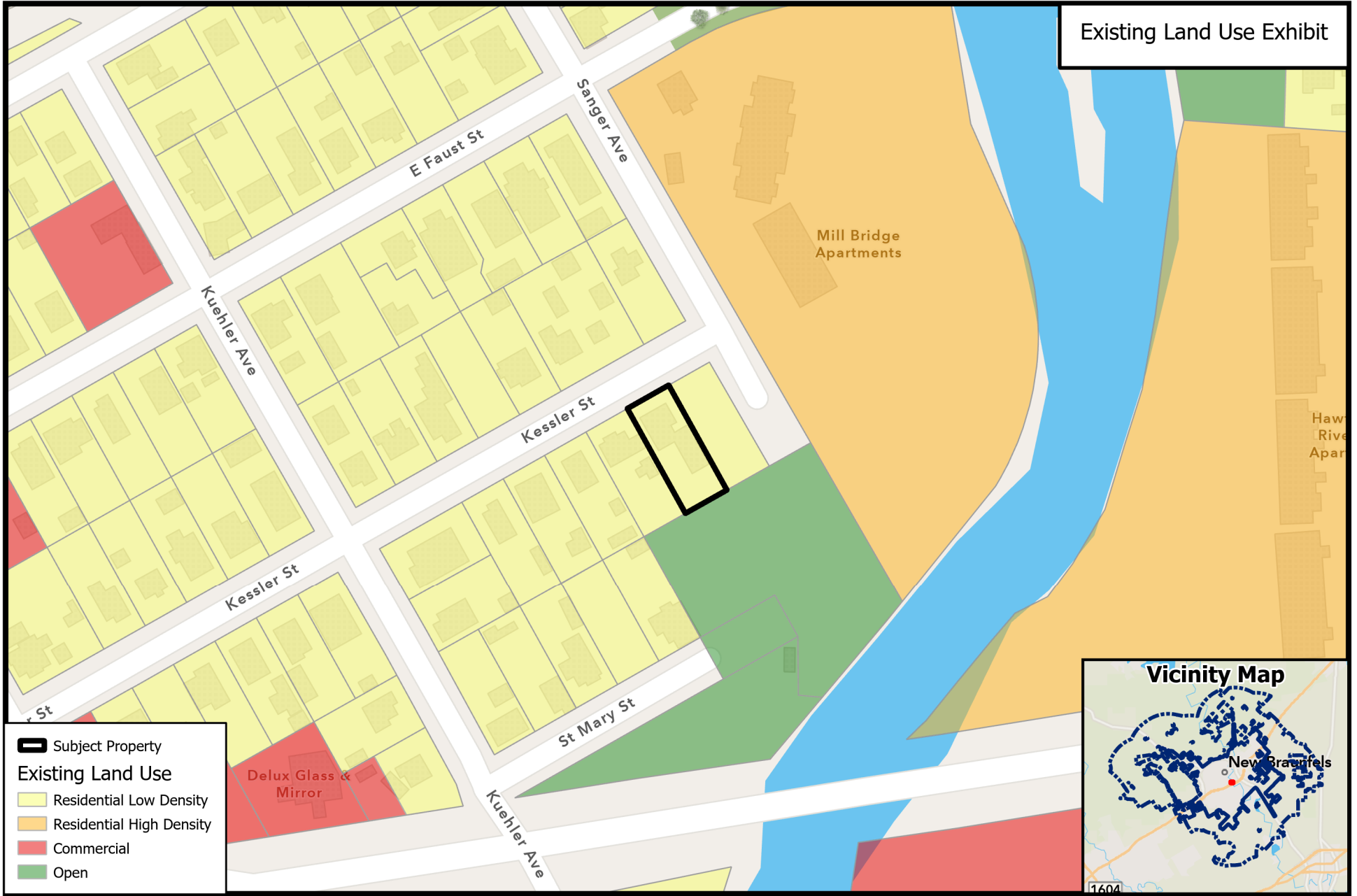
**SUP25-084  
SUP for STR**



Path: A:\ZoneChange & SUPs\2025\SUP25-084 - 380 Kessler St - SUP for

Source: City of New Braunfels Planning  
Date: 4/17/2025

DISCLAIMER: This map and information contained in it were developed exclusively for use by the City of New Braunfels. Any use or reliance on this map by anyone else is at that party's risk and without liability to the City of New Braunfels, its officials or employees for any discrepancies, errors, or variances which may exist.

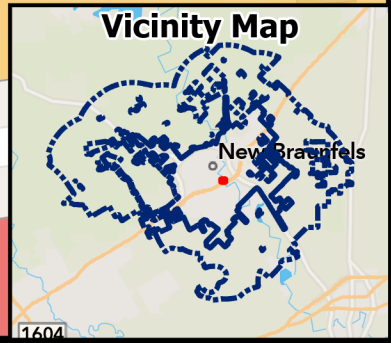


Existing Land Use Exhibit


**Subject Property**

**Existing Land Use**

- Residential Low Density
- Residential High Density
- Commercial
- Open



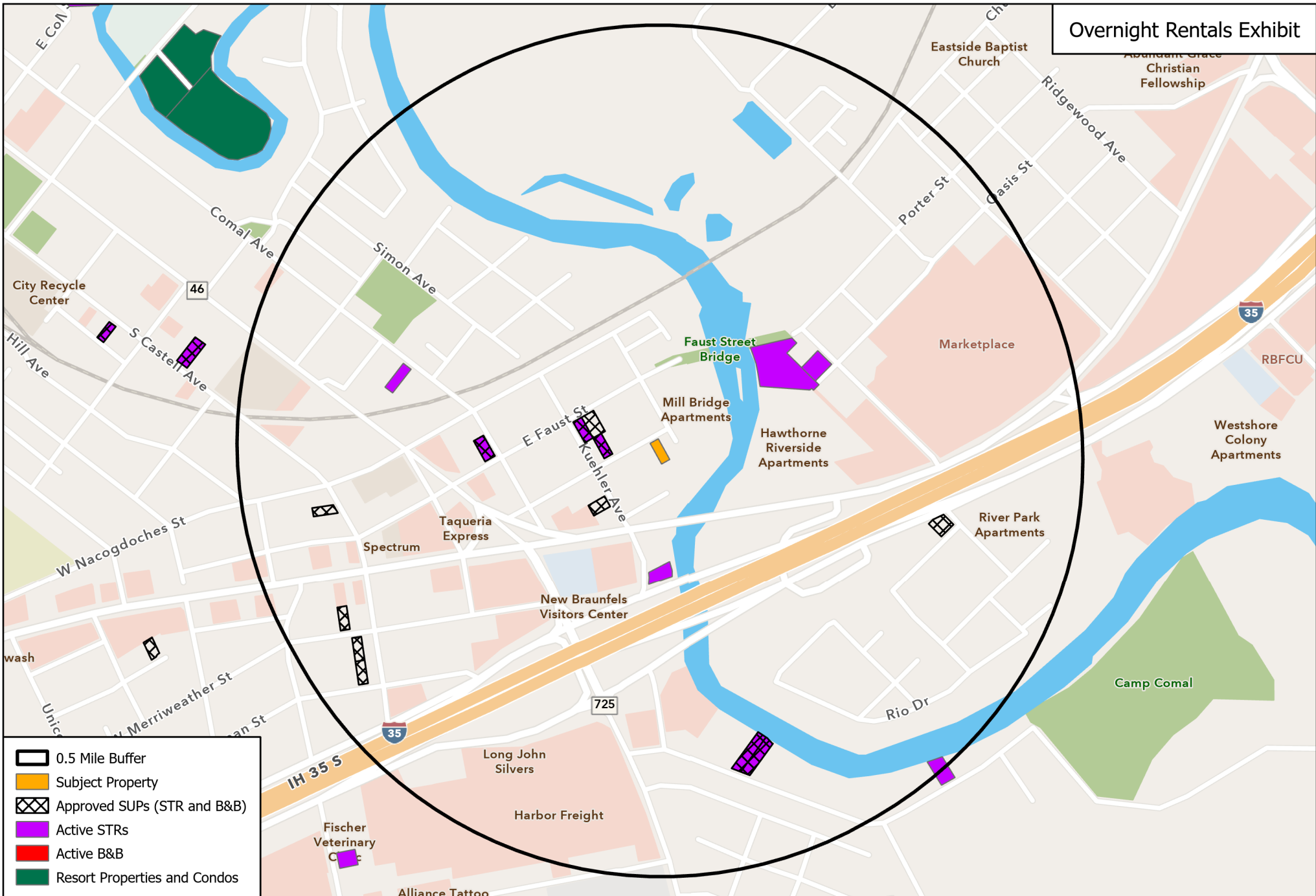
**SUP25-084**  
**SUP for STR**



Path: A:\ZoneChange & SUPs\2025\SUP25-084 - 380 Kessler St - SUP for

Source: City of New Braunfels Planning  
Date: 4/17/2025

DISCLAIMER: This map and information contained in it were developed exclusively for use by the City of New Braunfels. Any use or reliance on this map by anyone else is at that party's risk and without liability to the City of New Braunfels, its officials or employees for any discrepancies, errors, or variances which may exist.



**SUP25-084**  
**SUP for STR**

