



SUP24-090
311 E Torrey St SUP for STR

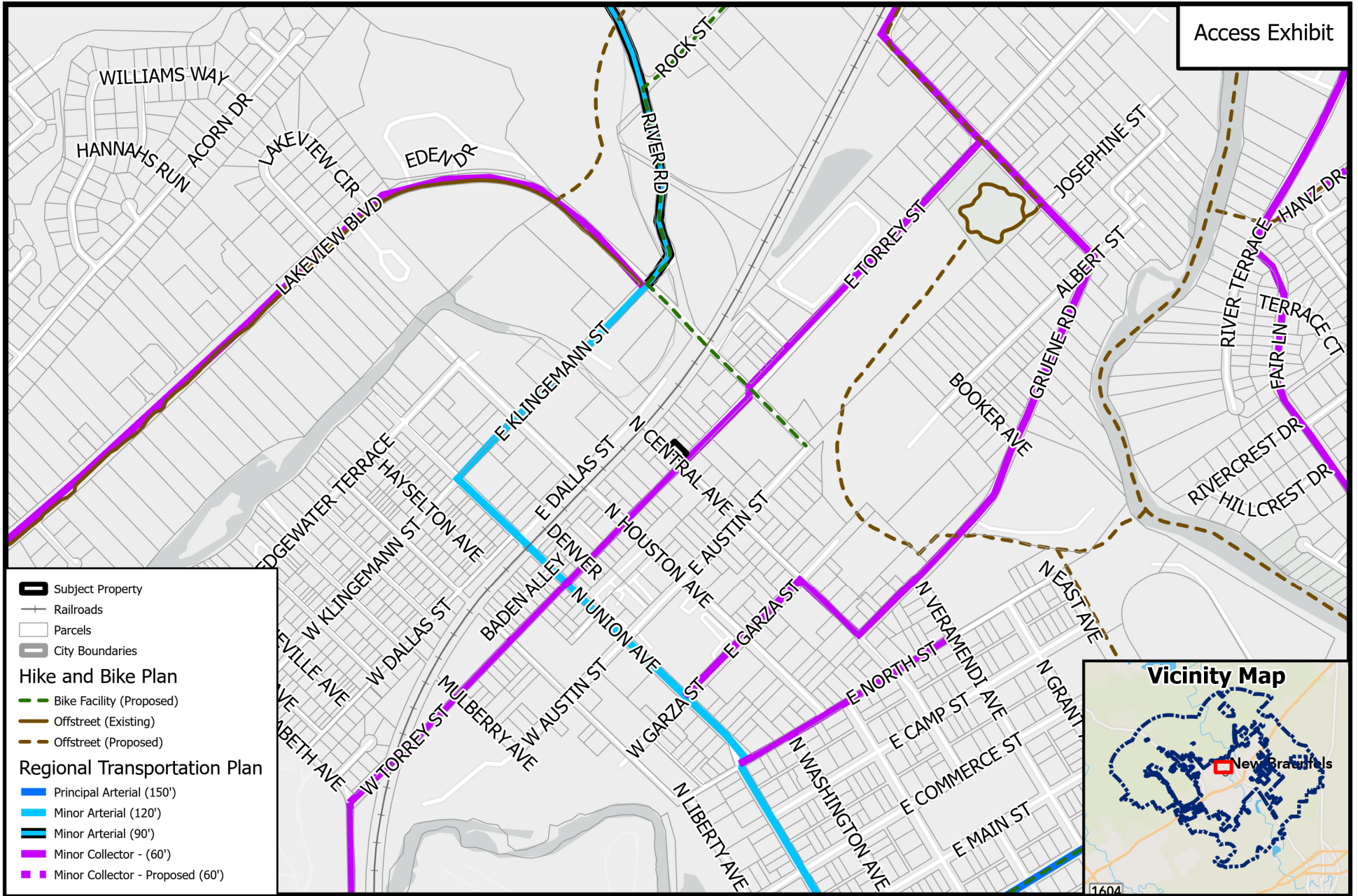
0 80 160
 Feet



Path:
 B:\ZoneChange & SUPs\2024\SUP24-090 - 311 E Torrey St - SUP for

Source: City of New Braunfels Planning
 Date: 4/5/2024

DISCLAIMER: This map and information contained in it were developed exclusively for use by the City of New Braunfels. Any use or reliance on this map by anyone else is at that party's risk and without liability to the City of New Braunfels, its officials or employees for any discrepancies, errors, or variances which may exist.



SUP24-090 **311 E Torrey St SUP for STR**

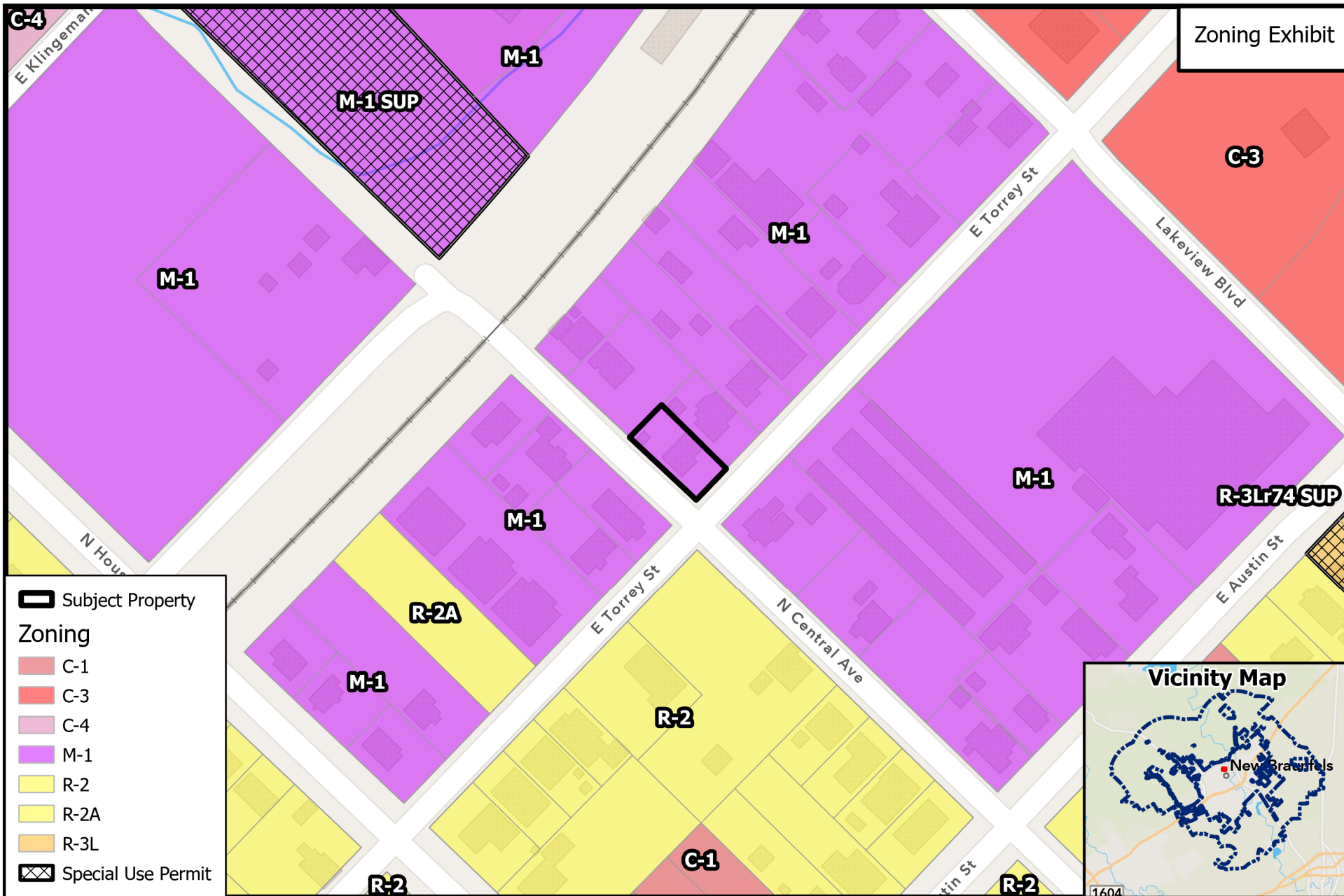
0 460 920
 Feet



Path:
 B:\ZoneChange & SUPs\2024\SUP24-090 - 311 E Torrey St - SUP for

Source: City of New Braunfels Planning
 Date: 4/5/2024

DISCLAIMER: This map and information contained in it were developed exclusively for use by the City of New Braunfels. Any use or reliance on this map by anyone else is at that party's risk and without liability to the City of New Braunfels, its officials or employees for any discrepancies, errors, or variances which may exist.

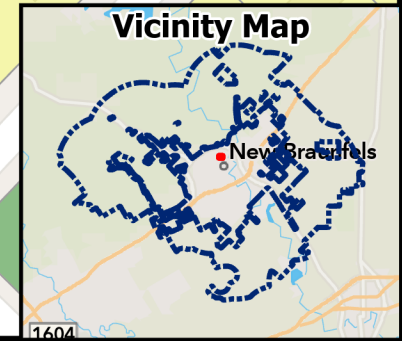
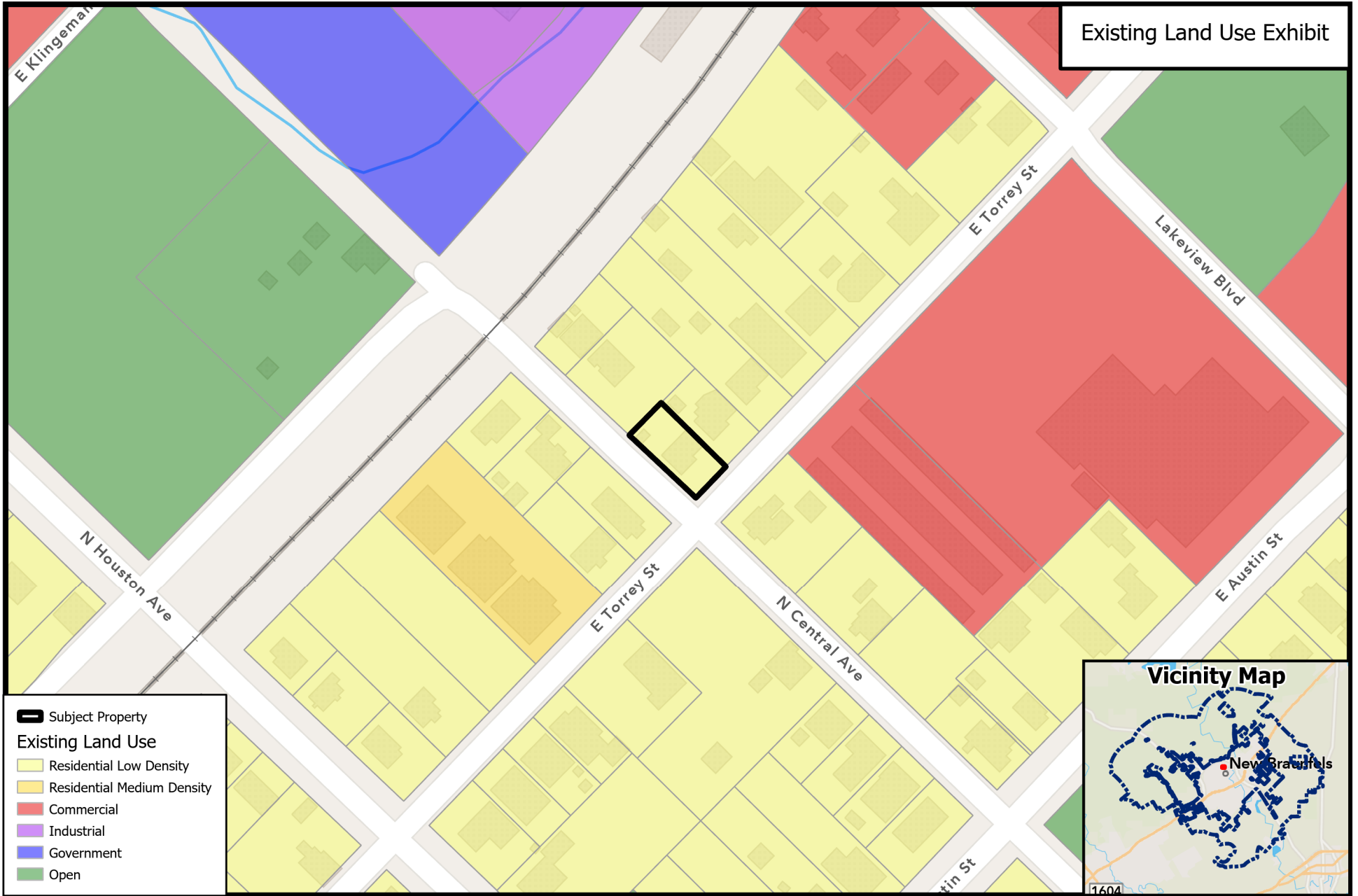


SUP24-090
311 E Torrey St SUP for STR

Path: B:\ZoneChange & SUPs\2024\SUP24-090 - 311 E Torrey St - SUP for

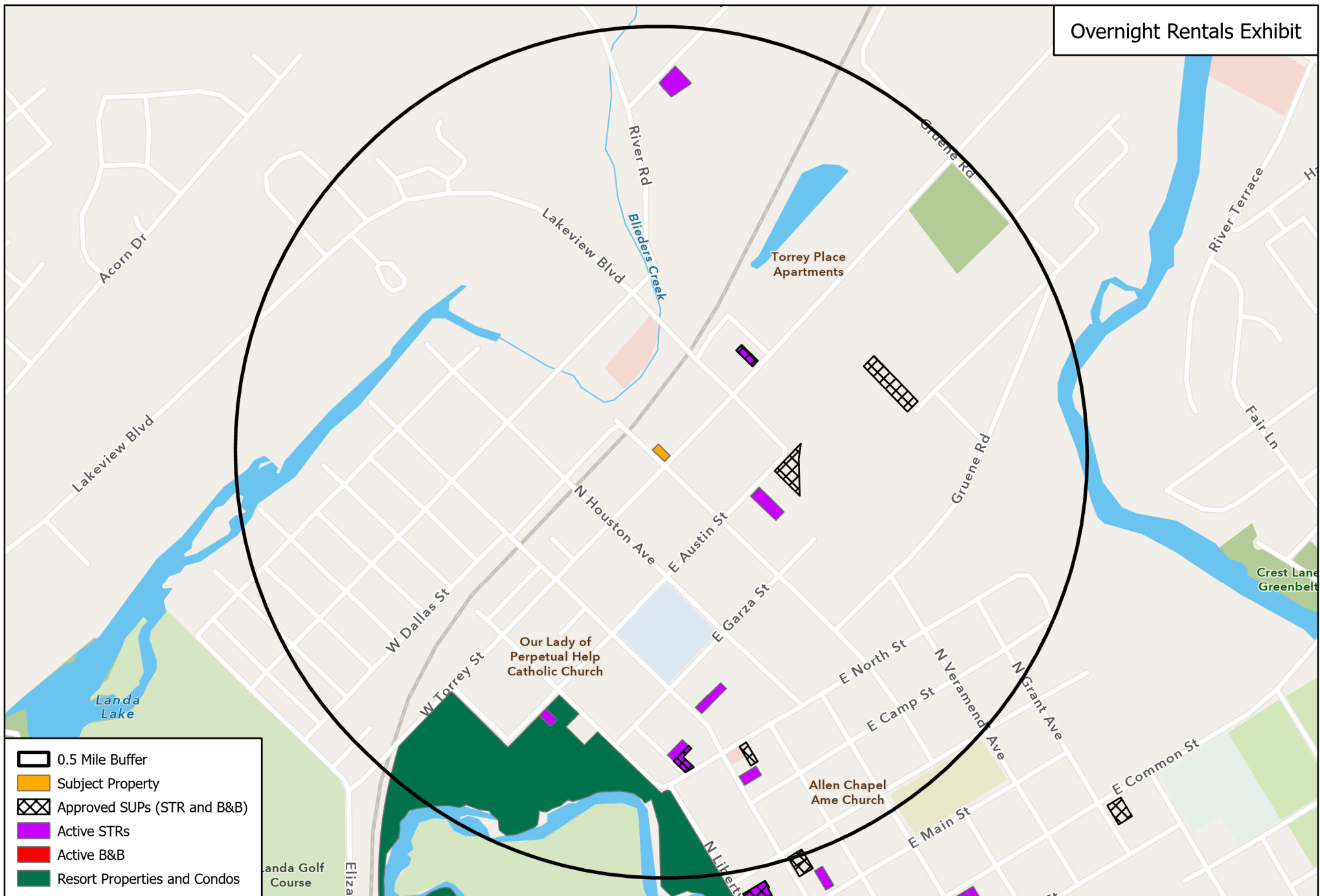
Source: City of New Braunfels Planning
 Date: 4/5/2024

DISCLAIMER: This map and information contained in it were developed exclusively for use by the City of New Braunfels. Any use or reliance on this map by anyone else is at that party's risk and without liability to the City of New Braunfels, its officials or employees for any discrepancies, errors, or variances which may exist.





- **Action 1.3:** Encourage balanced and fiscally responsible land use patterns
- **Action 1.14:** Ensure regulations do not unintentionally inhibit the provisions of a variety of flexible and innovative lodging options and attractions



SUP24-090

311 E Torrey St SUP for STR

0 380 760 Feet
1:9,443