



Zoning Map

Legend

-  Subject Property
-  DISTRICT R-2

Map Created 7/12/18


PZ-18-021
612 E. Common St
 SUP to allow a bed and breakfast in the R-2 District









Existing Land Use

Legend

-  Subject Property

Existing Land Use

-  Residential Low Density (Less than 5 Units/Acre)
-  Government
-  Institutional
-  Open Space

Map Created 7/12/18

PL-18-021
612 E. Common St
 SUP to allow a bed and breakfast in the R-2 District



Future Land Use Map



Legend

- Subject Property
- Residential Low Density
- Government
- Cemetery
- Open-Parks

Future Land Use Plan



PZ-18-021

612 E. Common St

SUP to allow a bed and breakfast in the R-2 District

Map Created 7/12/18



Short-Term Rental Vicinity Map



Legend

-  Subject Property
-  Short Term Rental

PZ-18-021
612 E. Common St
Special Use Permit

