


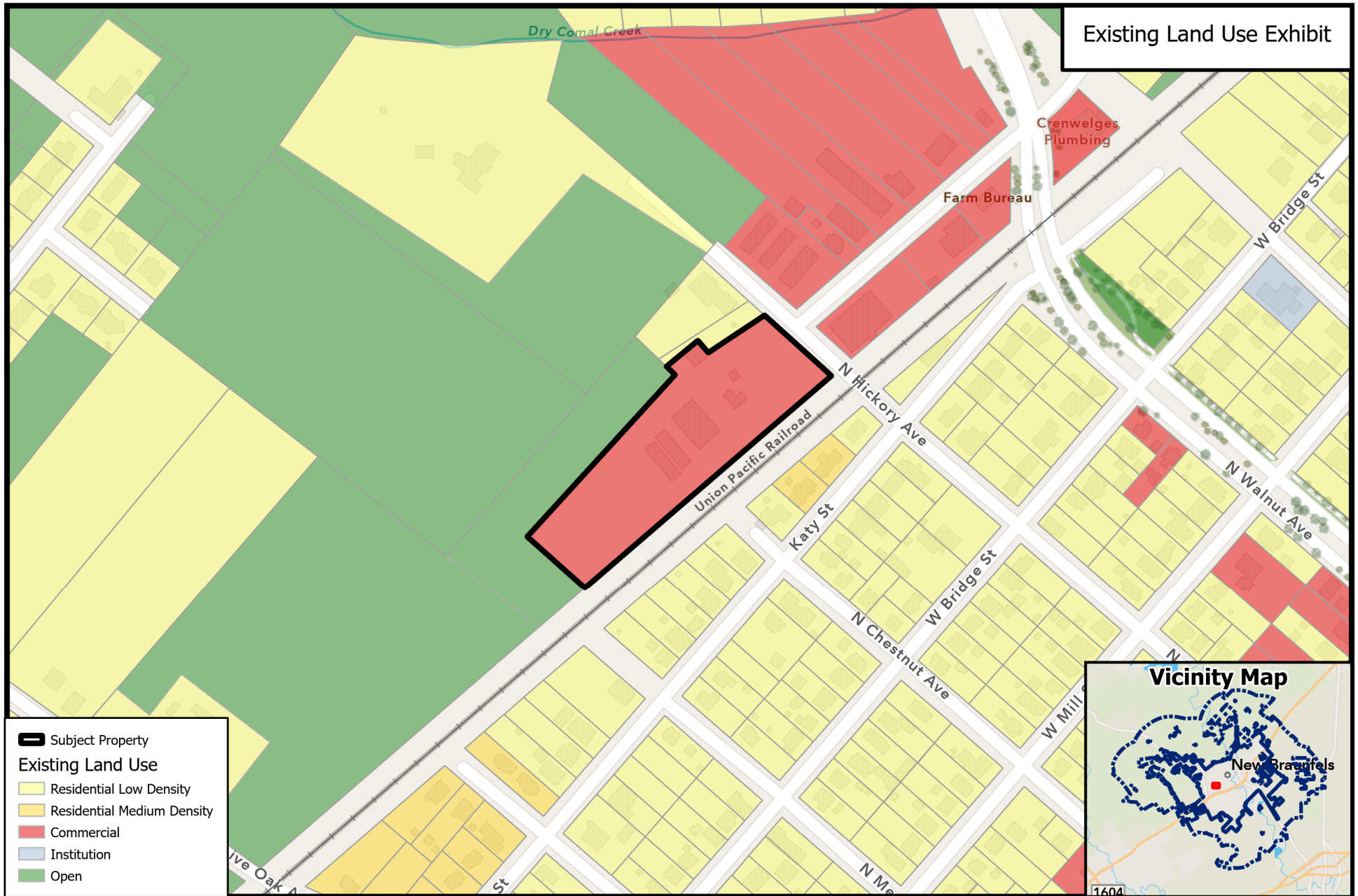
PZ25-0023
415 Hickory Ave - R-2 to C-1B



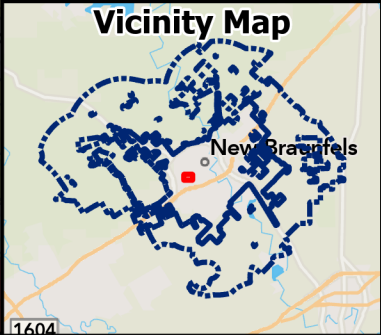
Path:
P:\ZoneChange & SUPs\2025\PZ25-0023 - 415 Hickory Ave - R-2 to

Source: City of New Braunfels Planning
Date: 2/12/2025


DISCLAIMER: This map and information contained in it were developed exclusively for use by the City of New Braunfels. Any use or reliance on this map by anyone else is at that party's risk and without liability to the City of New Braunfels, its officials or employees for any discrepancies, errors, or variances which may exist.

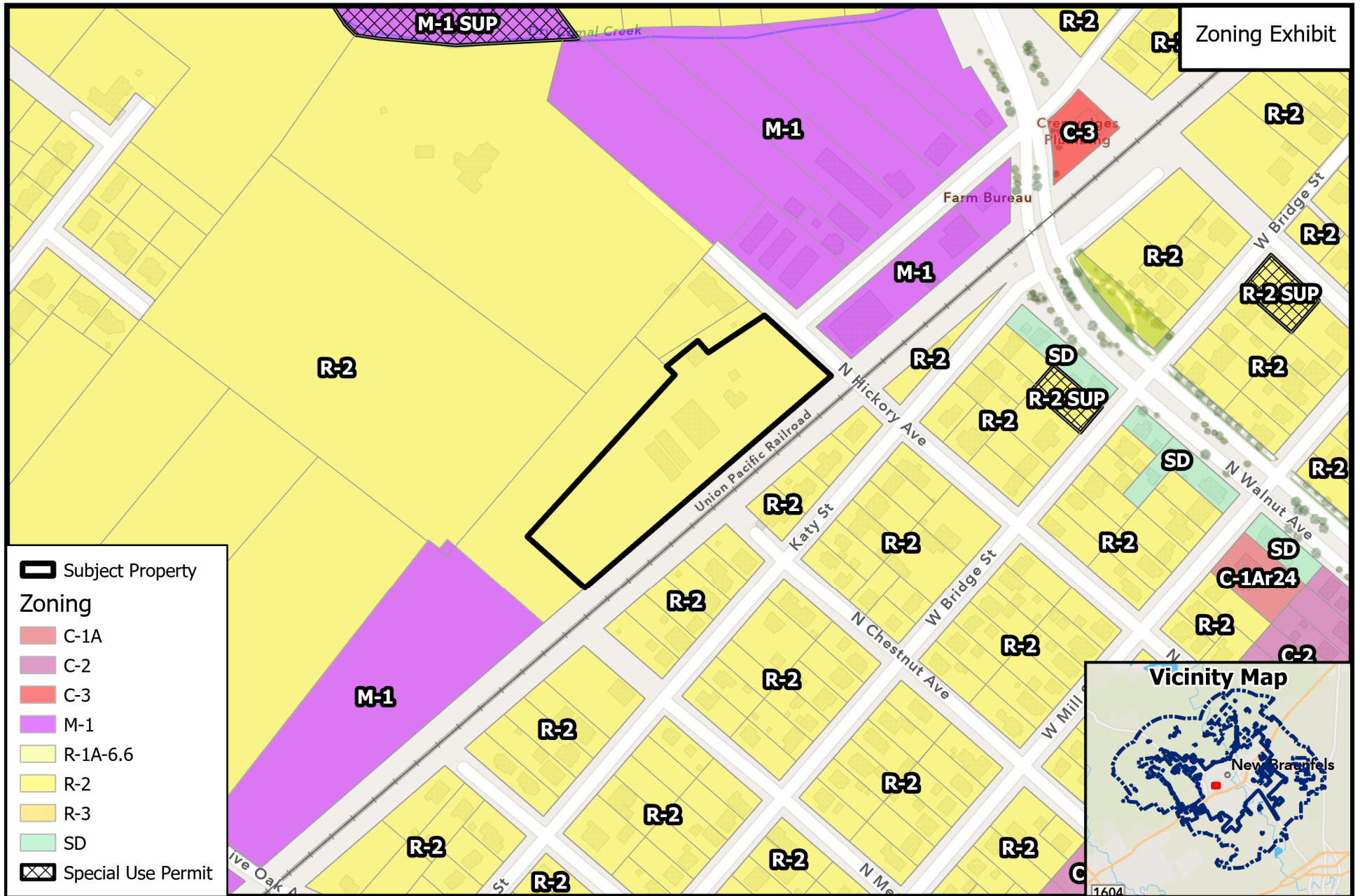


Existing Land Use Exhibit



PZ25-0023
415 Hickory Ave - R-2 to C-1B





PZ25-0023
415 Hickory Ave - R-2 to C-1B

0 175 350
 Feet



Path:
 P:\ZoneChange & SUPs\2025\PZ25-0023 - 415 Hickory Ave - R-2 to

Source: City of New Braunfels Planning
 Date: 2/20/2025

DISCLAIMER: This map and information contained in it were developed exclusively for use by the City of New Braunfels. Any use or reliance on this map by anyone else is at that party's risk and without liability to the City of New Braunfels, its officials or employees for any discrepancies, errors, or variances which may exist.