


# Aerial Exhibit



## SUP22-118 SUP for STR

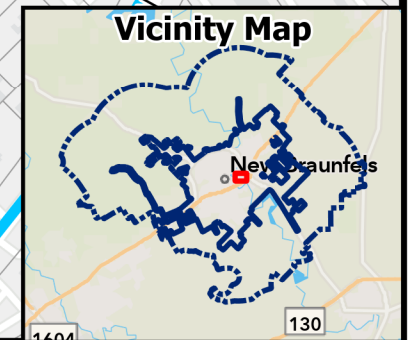
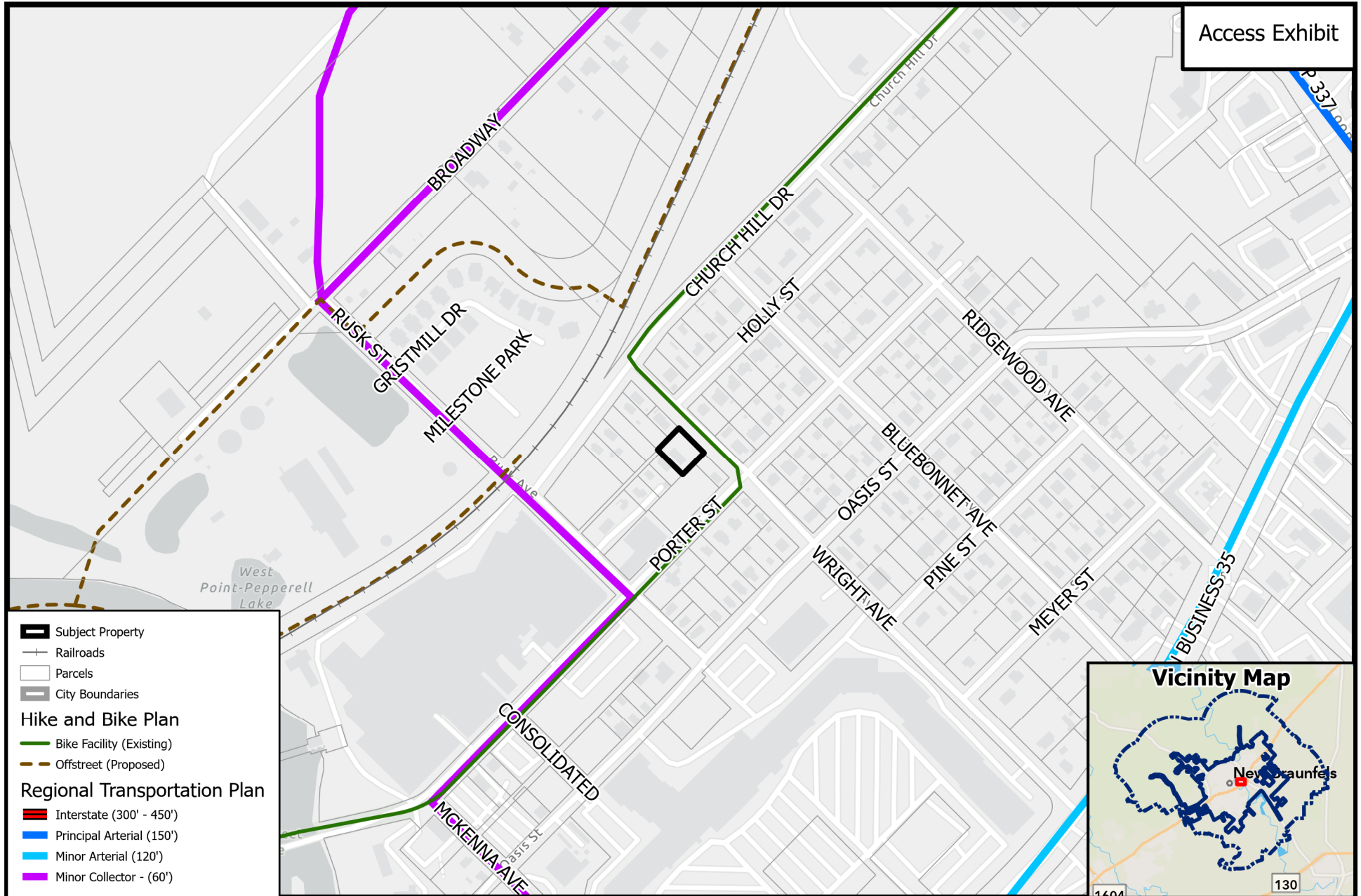


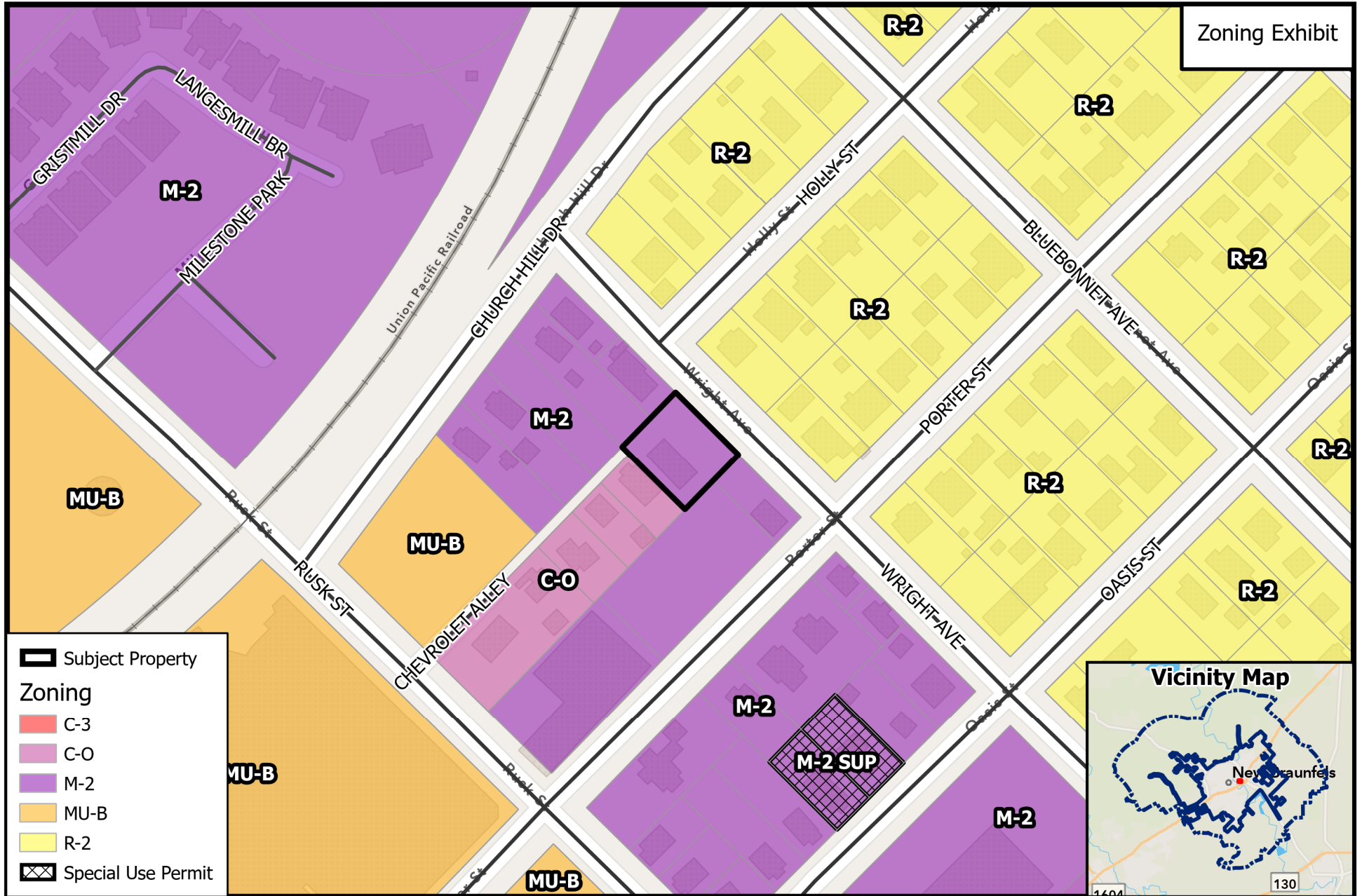
Path:  
P:\ZoneChange-SUP-Replats\2022\SUP22-118 - Spruiell - 569 Wright

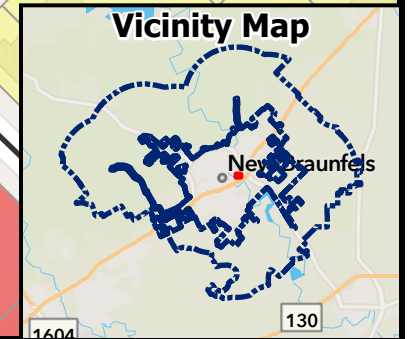
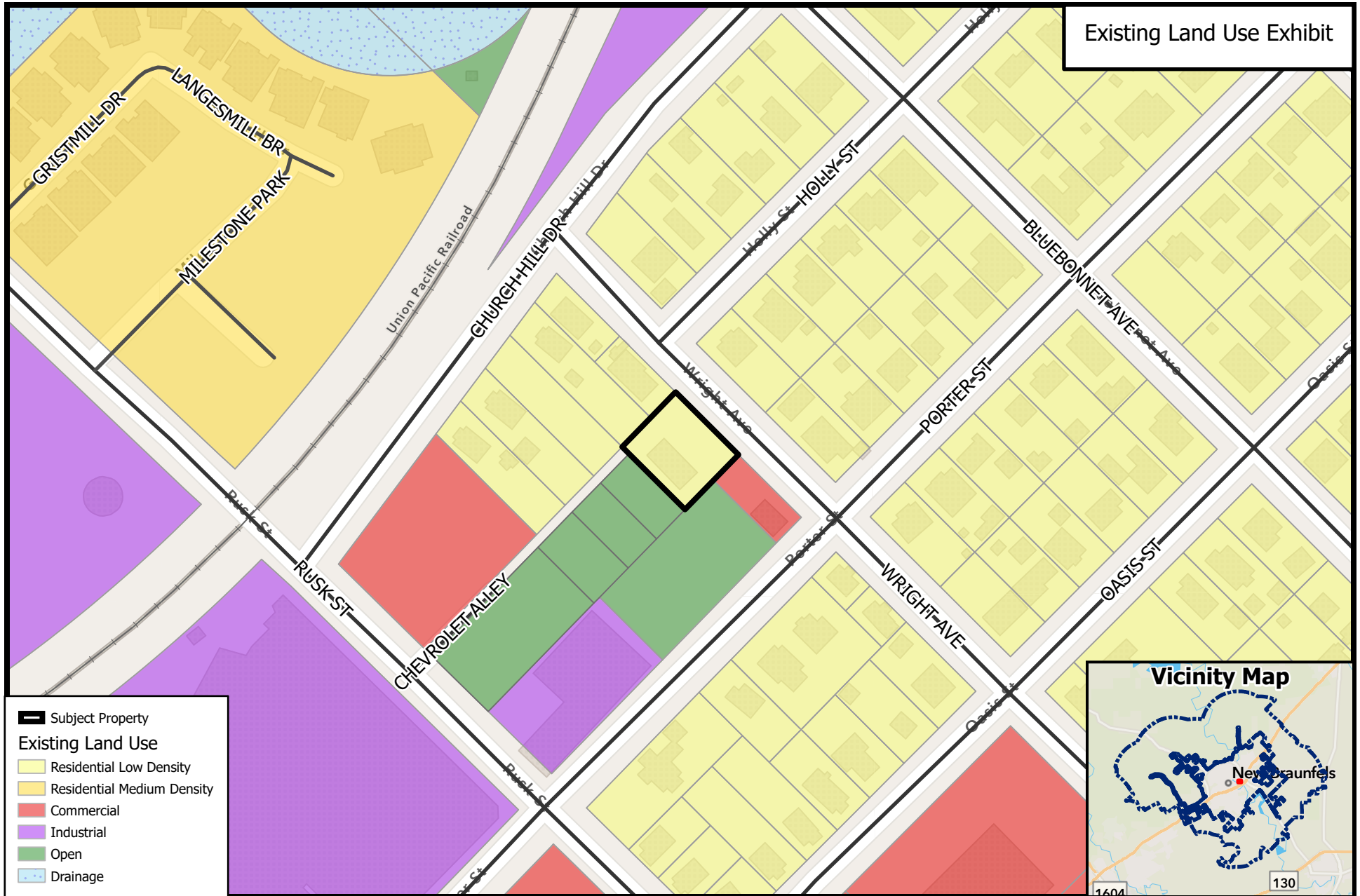
Source: City of New Braunfels Planning  
Date: 4/12/2022

DISCLAIMER: This map and information contained in it were developed exclusively for use by the City of New Braunfels. Any use or reliance on this map by anyone else is at that party's risk and without liability to the City of New Braunfels, its officials or employees for any discrepancies, errors, or variances which may exist.











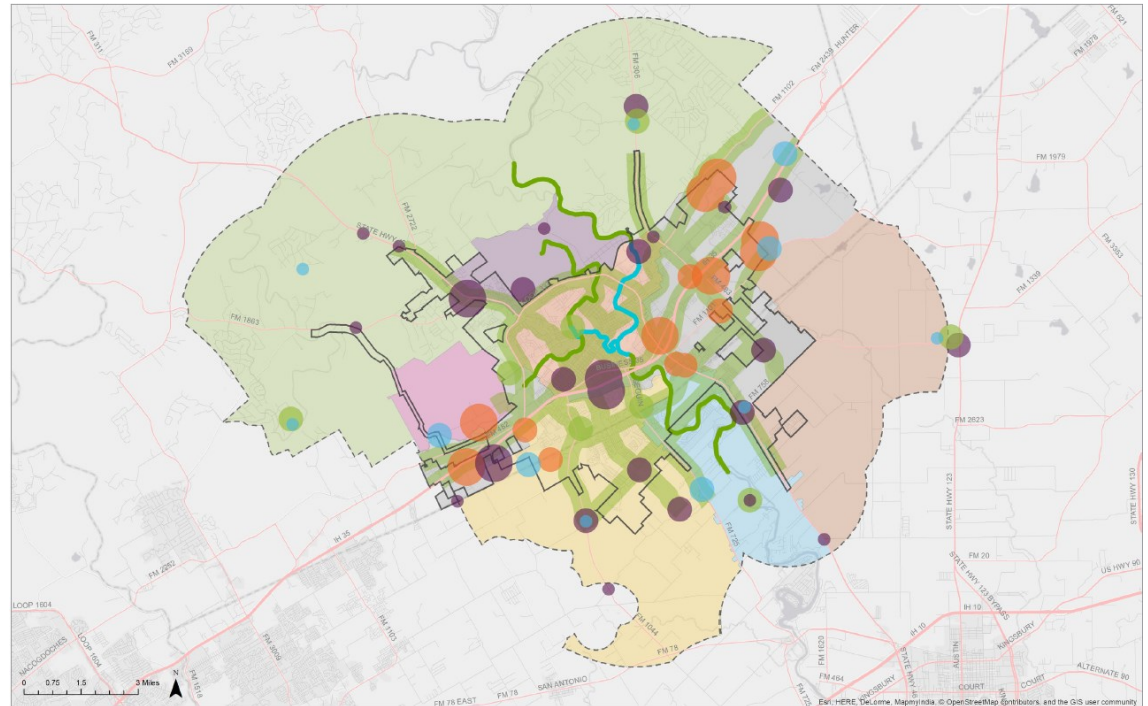


Envision  
New Braunfels

A SPECIAL PLACE BY DESIGN

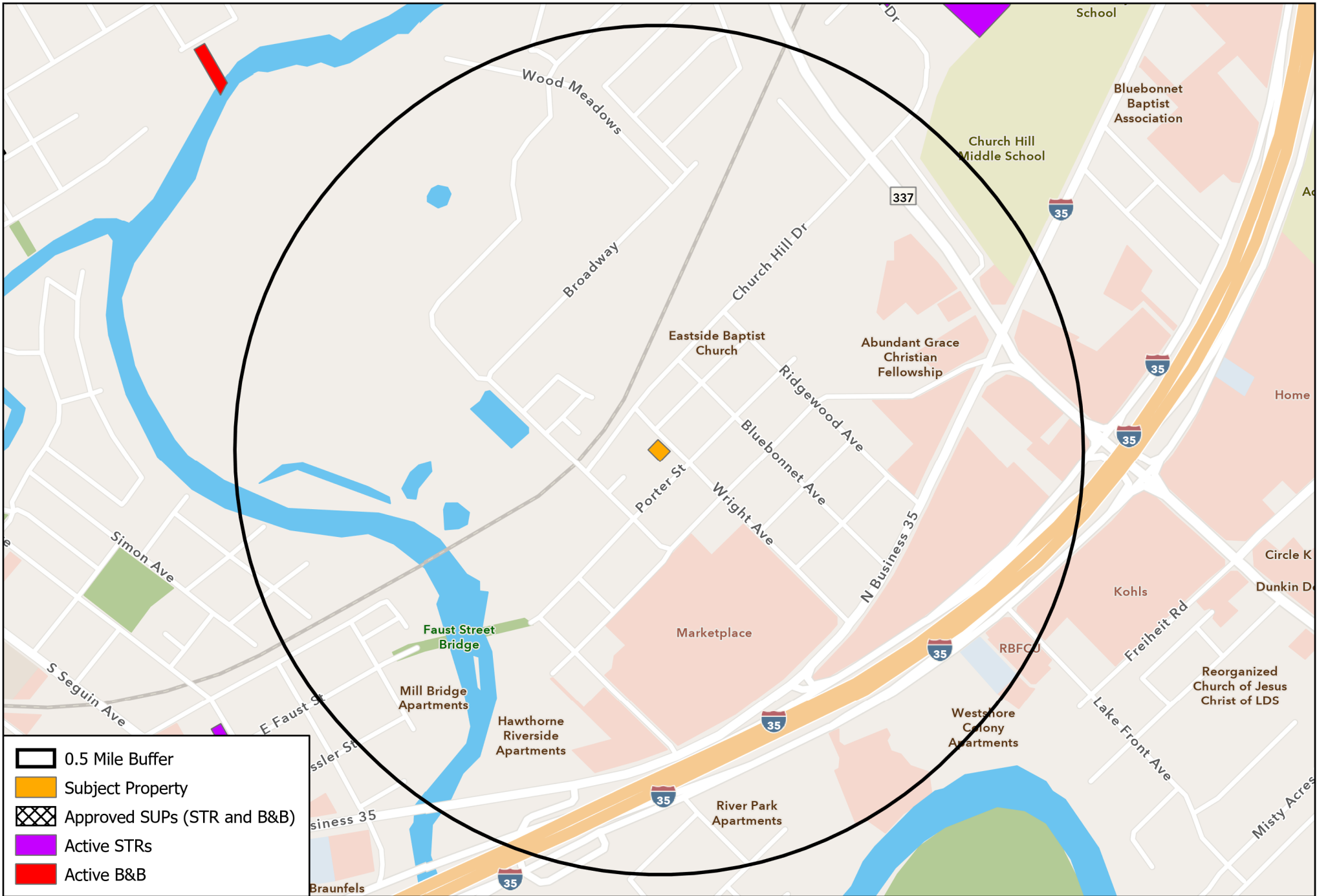
- Located in the New Braunfels Sub-Area
- Near a Transitional Mixed-Use Corridor
- Near Existing Market, Outdoor Recreation, Tourist, and Civic Centers

## Future Land Use Map



- **Action 1.3:** Encourage balanced and fiscally responsible land use patterns.
- **Action 1.14:** Ensure regulations do not unintentionally inhibit the provisions of a variety of flexible and innovative lodging options and attractions.





## SUP22-118 SUP for STR

