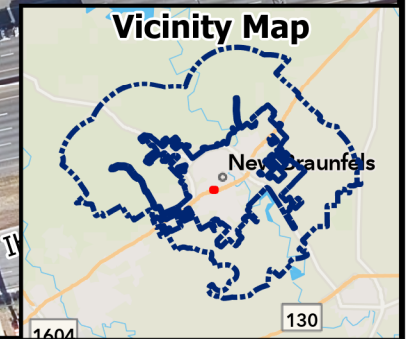
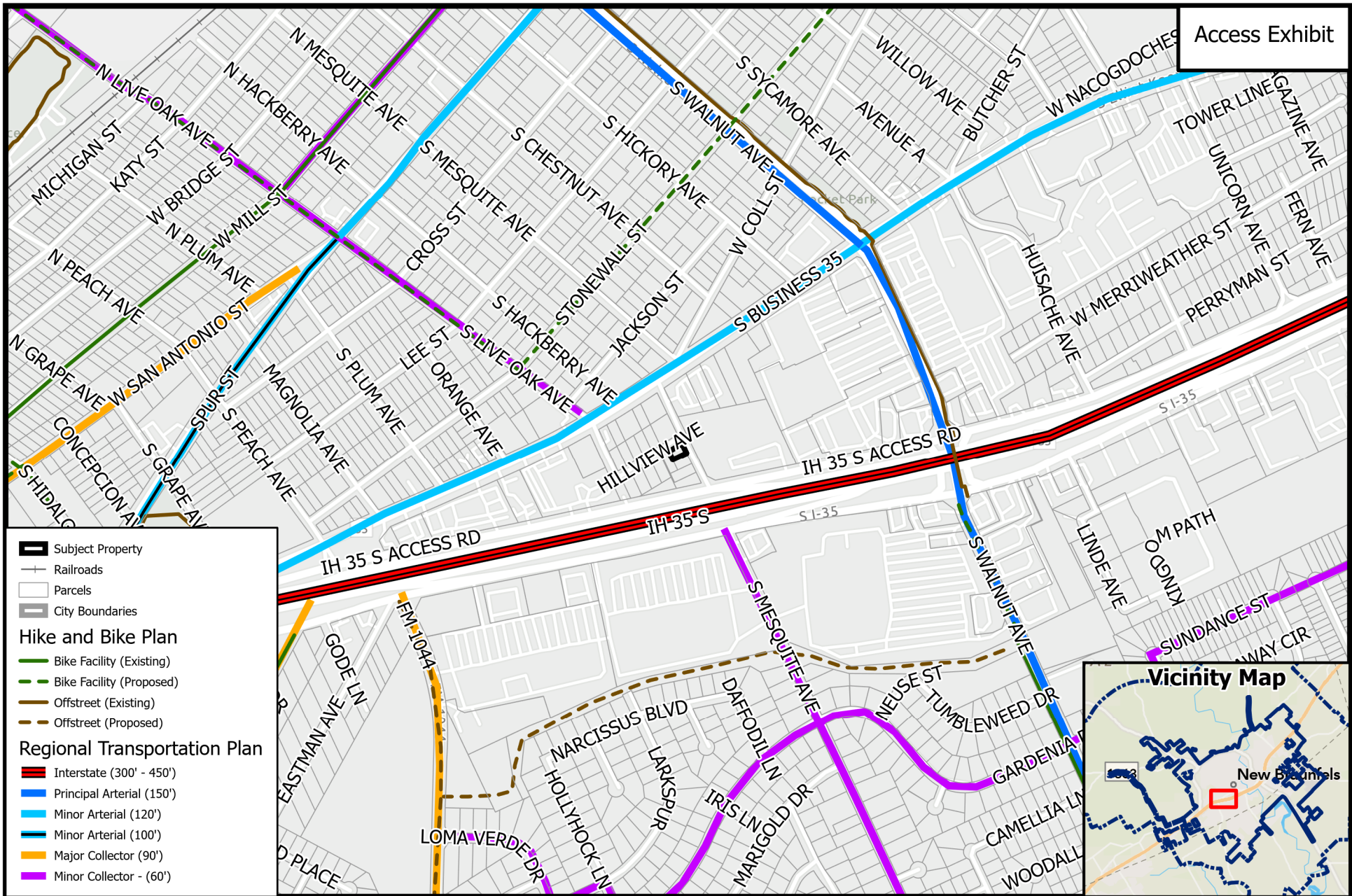





Aerial Exhibit







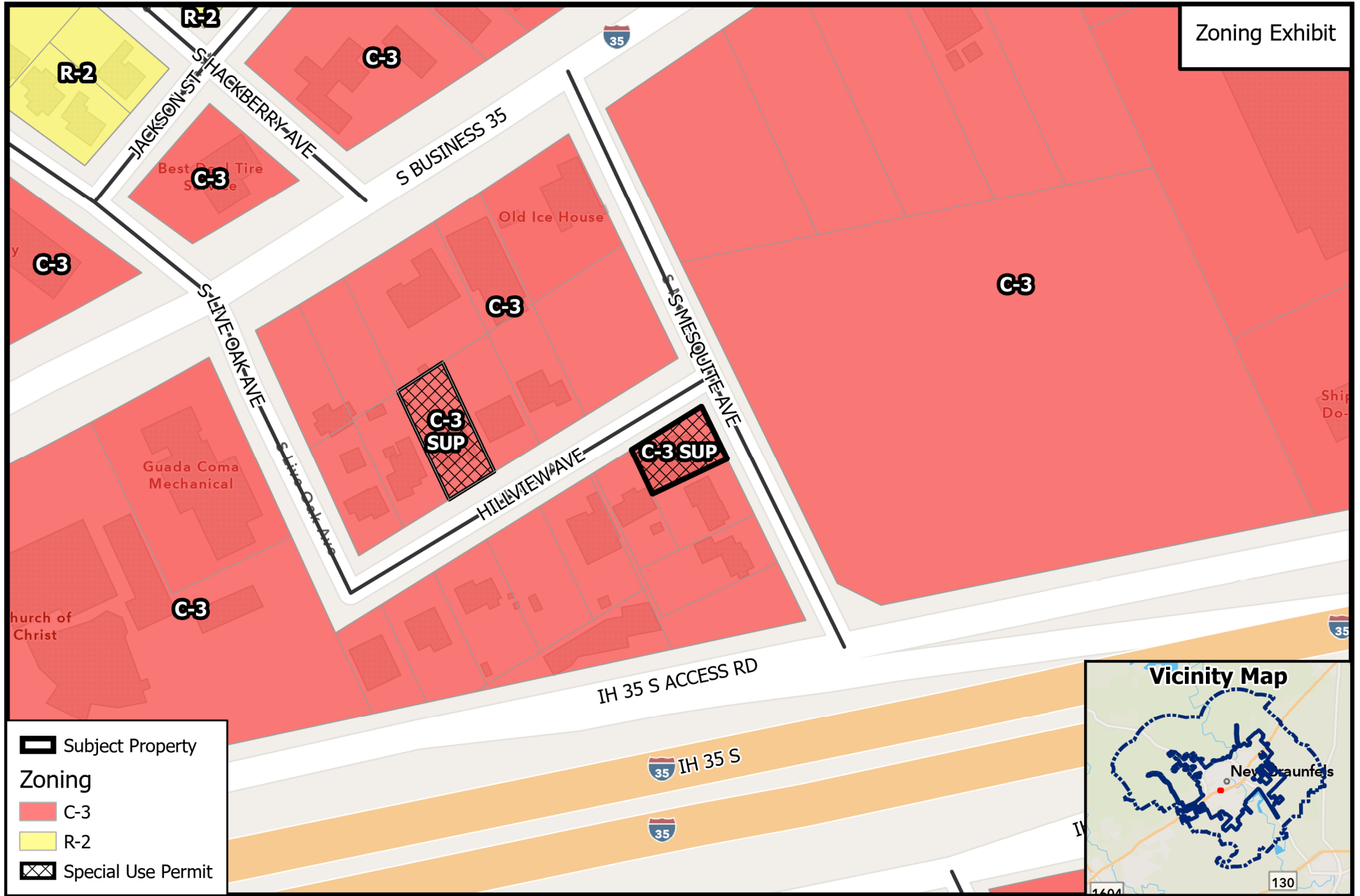
## SUP22-170 SUP for STR



Path: \\chfs-1\Departments\Planning\ZoneChange-SUP-Replats\2022\SUP22-170 - Yang - 730 S

Source: City of New Braunfels Planning  
Date: 5/20/2022

DISCLAIMER: This map and information contained in it were developed exclusively for use by the City of New Braunfels. Any use or reliance on this map by anyone else is at that party's risk and without liability to the City of New Braunfels, its officials or employees for any discrepancies, errors, or variances which may exist.









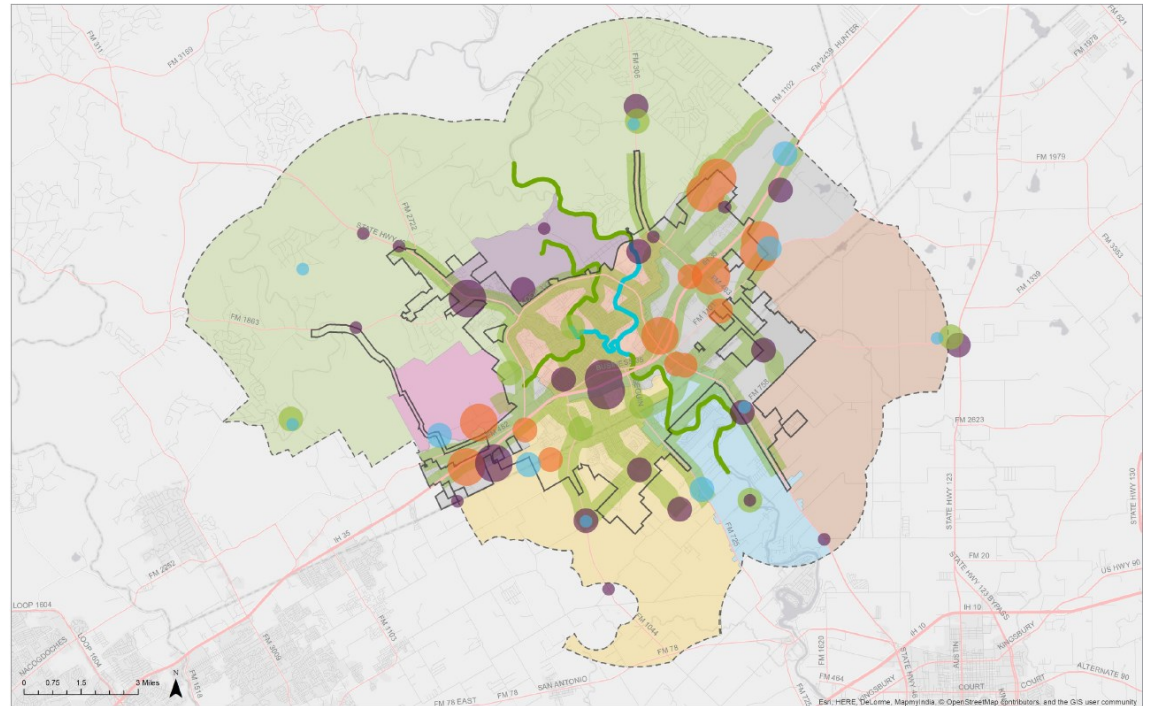


## Envision New Braunfels

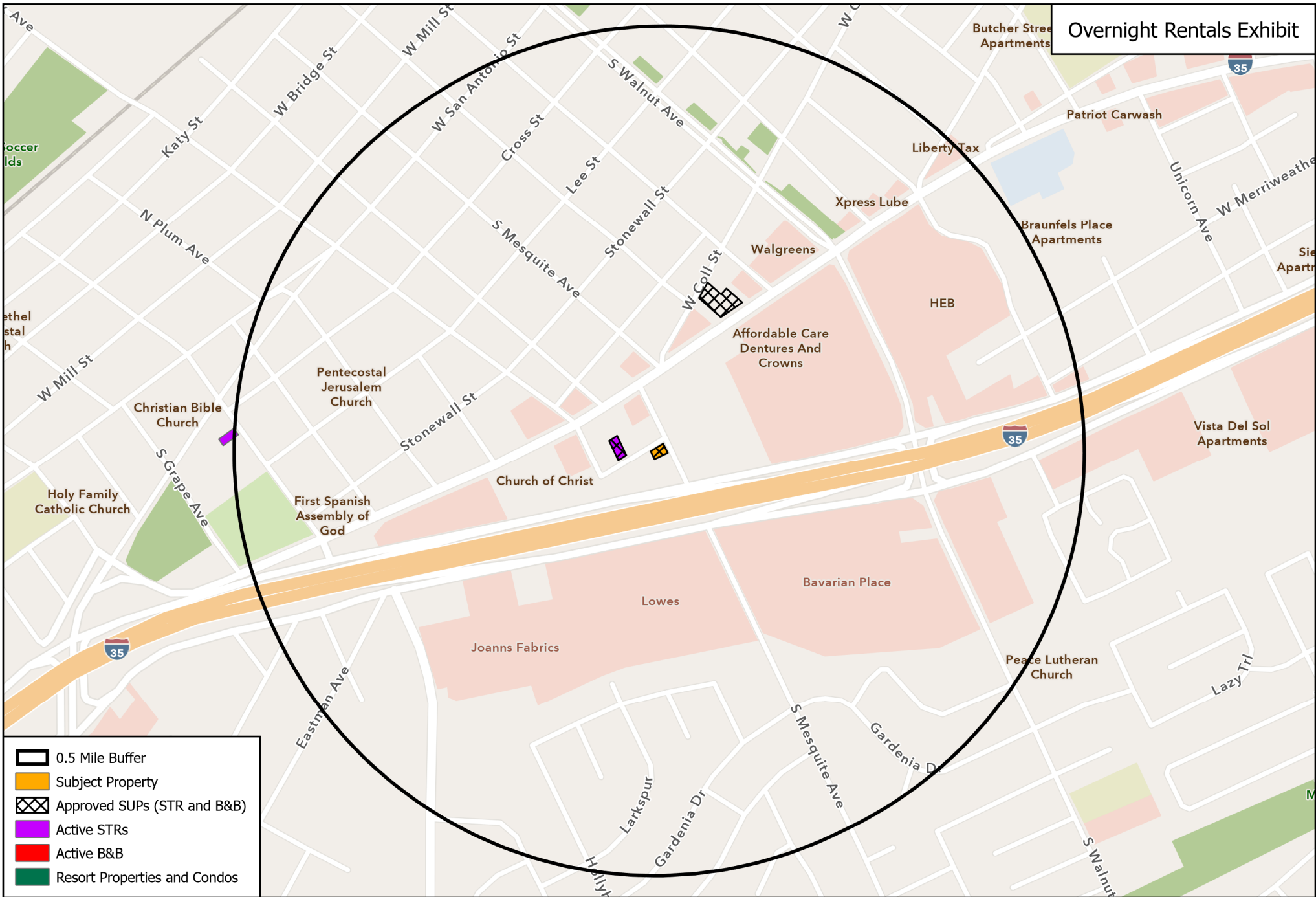
A SPECIAL PLACE BY DESIGN

- ◆ Located in the New Braunfels Sub-Area
- ◆ Near an Future Market Center.
- ◆ Between two transitional mixed-use corridors.

# Future Land Use Map







## SUP22-170 SUP for STR

