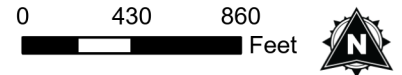


Aerial Exhibit

Vicinity Map



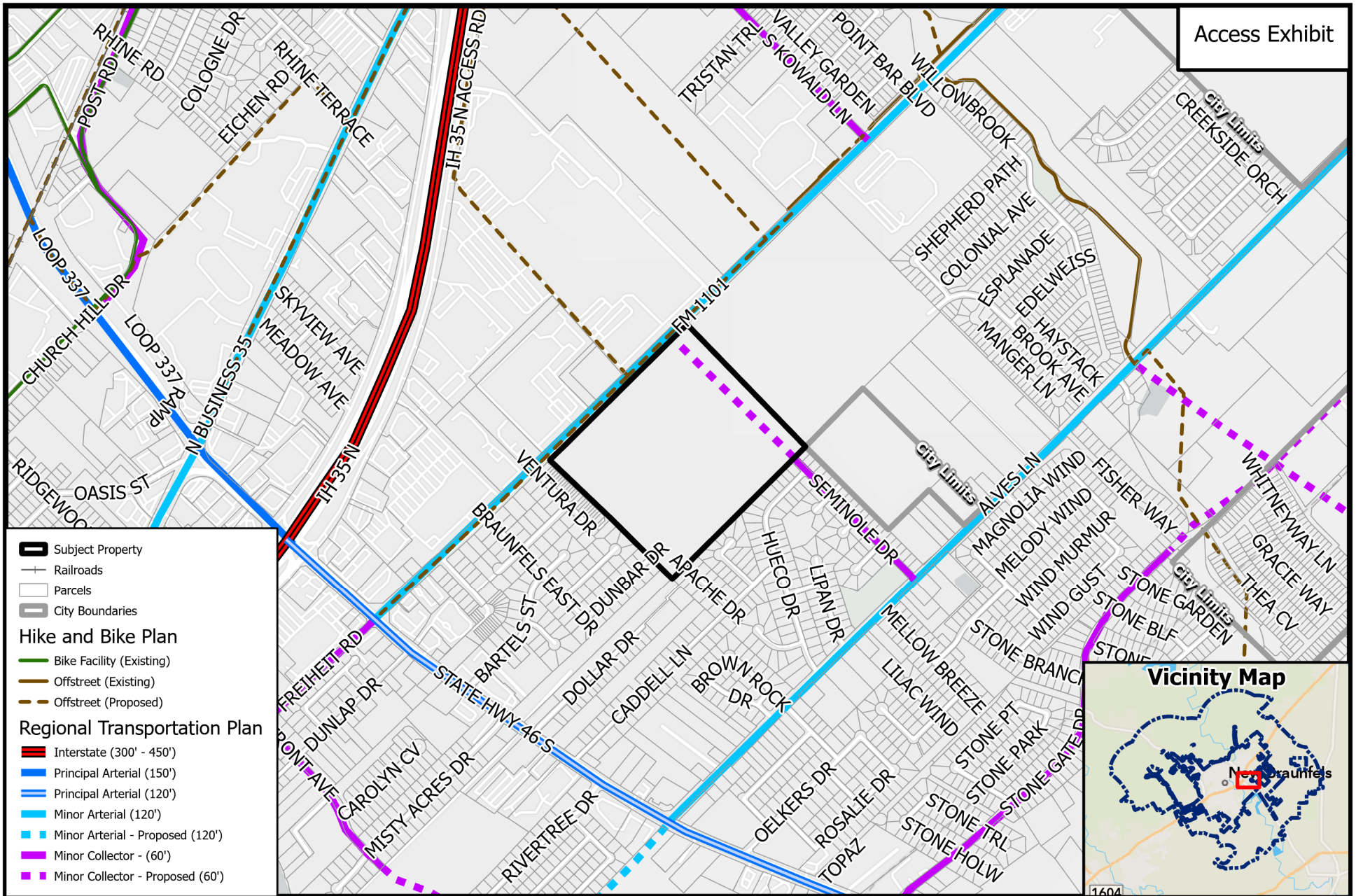
SUP23-454 **SUP for Multifamily**

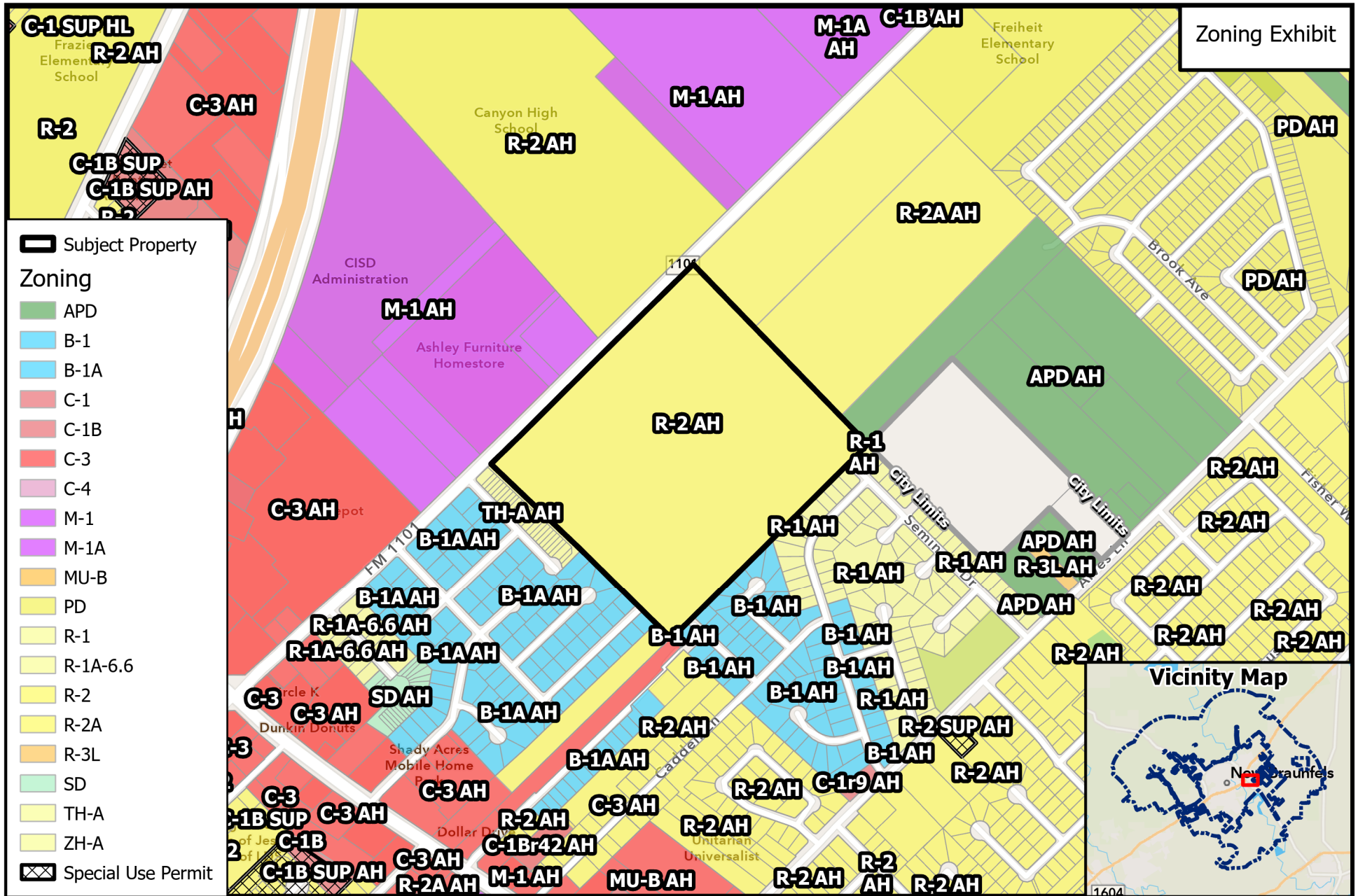


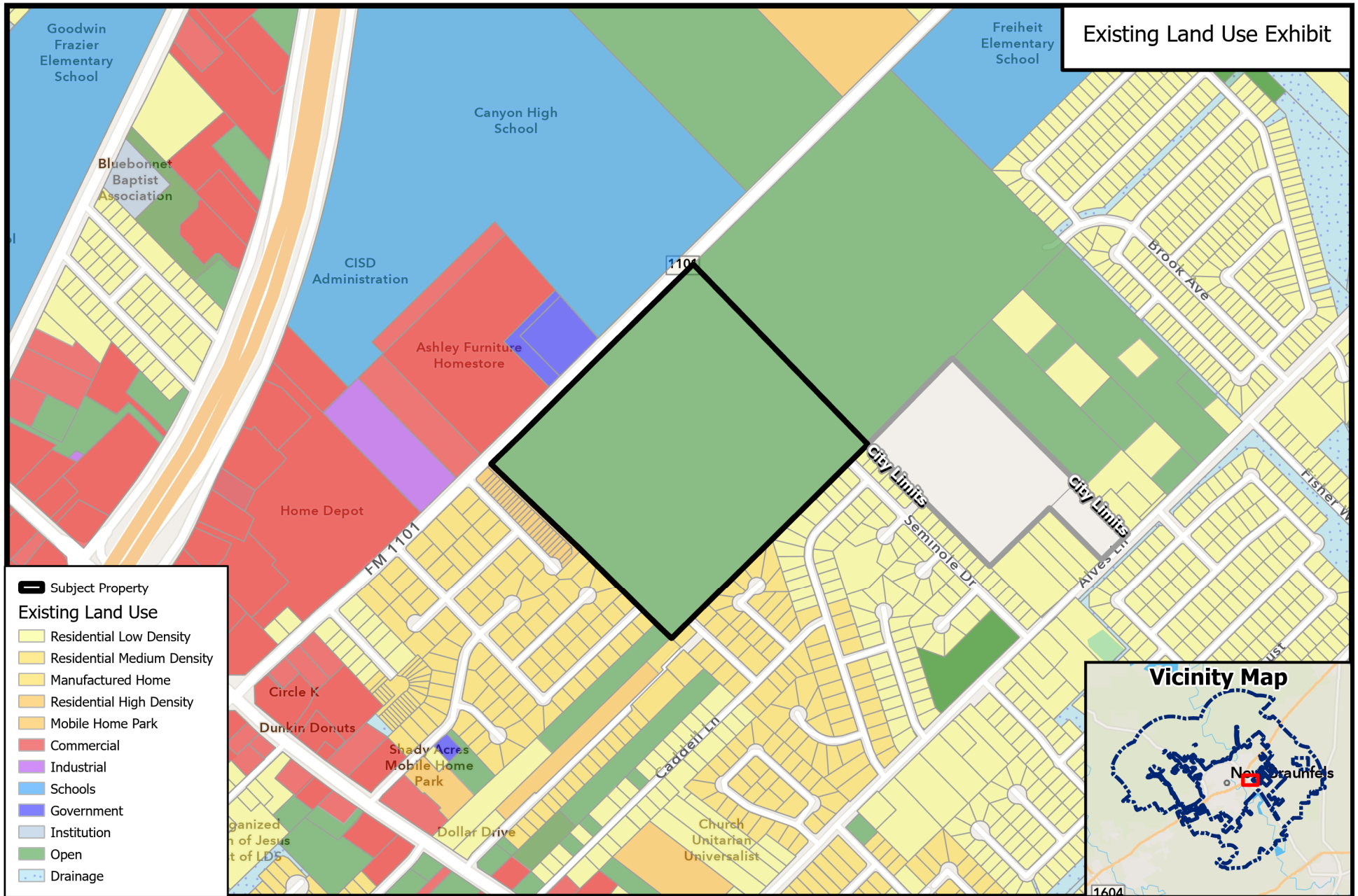
Path: P:\ZoneChange & SUPs\2023\SUP23-454 - ParcHaus - 1450 FM 1101\NPH\SUP23-454.aprx

Source: City of New Braunfels Planning
 Date: 11/3/2023

DISCLAIMER: This map and information contained in it were developed exclusively for use by the City of New Braunfels. Any use or reliance on this map by anyone else is at that party's risk and without liability to the City of New Braunfels, its officials or employees for any discrepancies, errors, or variances which may exist.









- **Action 1.3:** Encourage balanced and fiscally responsible land use patterns.
- **Action 1.6:** Incentivize infill development and redevelopment to take advantage of existing infrastructure.
- **Action 2.1:** Sustain community livability for all ages and economic backgrounds.
- **Action 2.33:** Encourage vertical growth and development of key areas to take advantage of infrastructure capacity, maintain the core, and to discourage sprawl.
- **Action 3.13:** Cultivate an environment where a healthy mix of different housing products at a range of sizes, affordability, densities, amenities and price points can be provided across the community as well as within individual developments.
- **Action 3.15:** Incentivize home development that is affordable and close to schools, jobs and transportation.
- **Action 3.20:** Encourage residential developments to include pedestrian and bicycle friendly trails to nearby schools, preferably within a 2-mile radius of each school.
- **Action 3.30:** Encourage and incentivize workforce/affordable housing to attract new workforce entrants and young families.