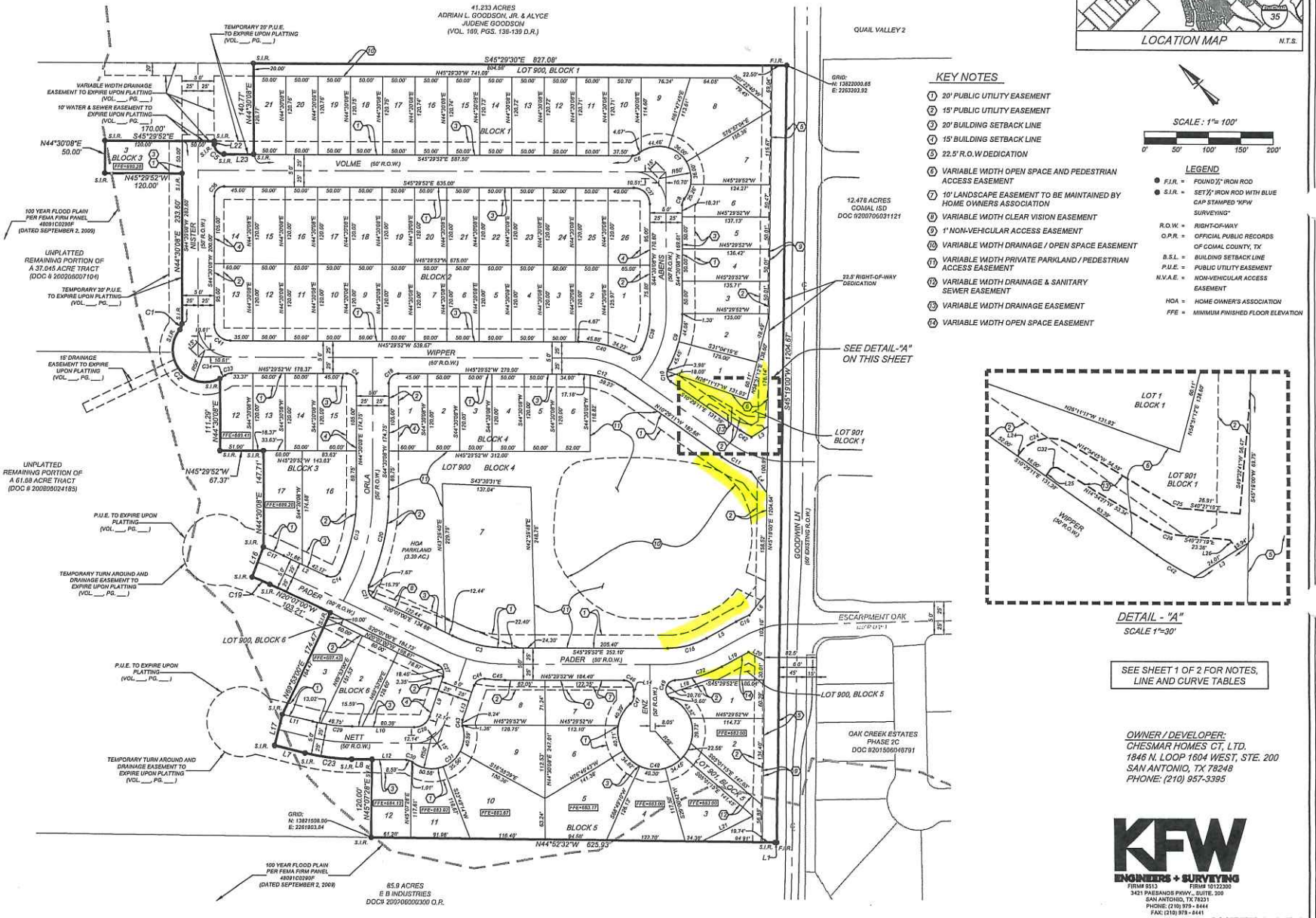
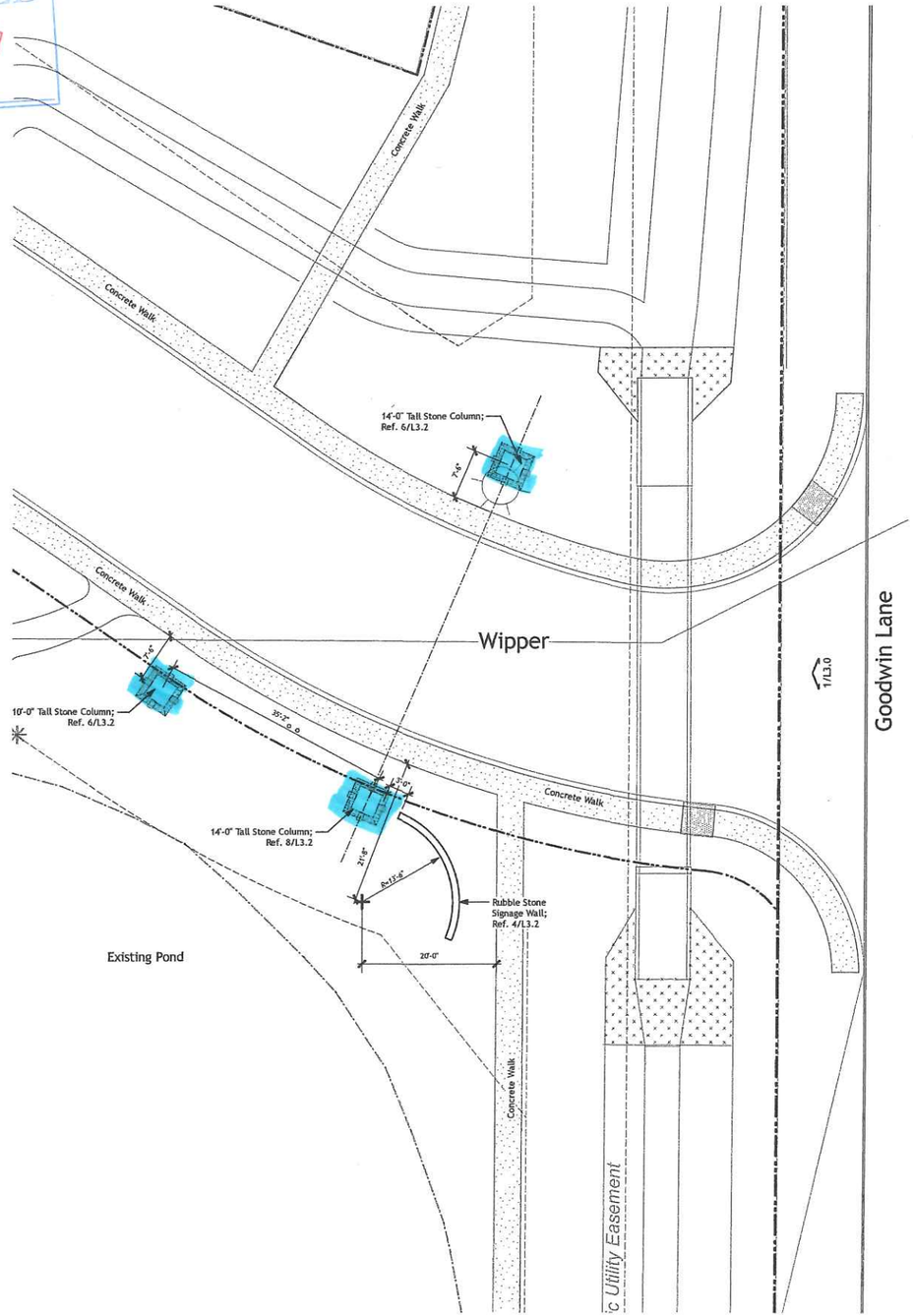
SUBDIVISION PLAT OF
WASSER RANCH, UNIT-1

BEING A 22.76 ACRE TRACT OF LAND, SITUATED IN THE CITY OF NEW BRAUNFELS, COMAL COUNTY, TEXAS, OUT OF THE ORILLA RUSSELL SURVEY NO. 2, ABSTRACT 485 AND BEING A PORTION OF A 61.68 ACRE TRACT CONVEYED TO CHESMAR HOMES CT, LTD. IN DOCUMENT NO. 201606000804, OFFICIAL PUBLIC RECORDS OF COMAL COUNTY, TEXAS AND A PORTION OF A 37.44 ACRE TRACT CONVEYED TO CHESMAR HOMES CT, LTD. IN DOCUMENT NO. 201606001502 OFFICIAL PUBLIC RECORDS OF COMAL COUNTY, TEXAS.

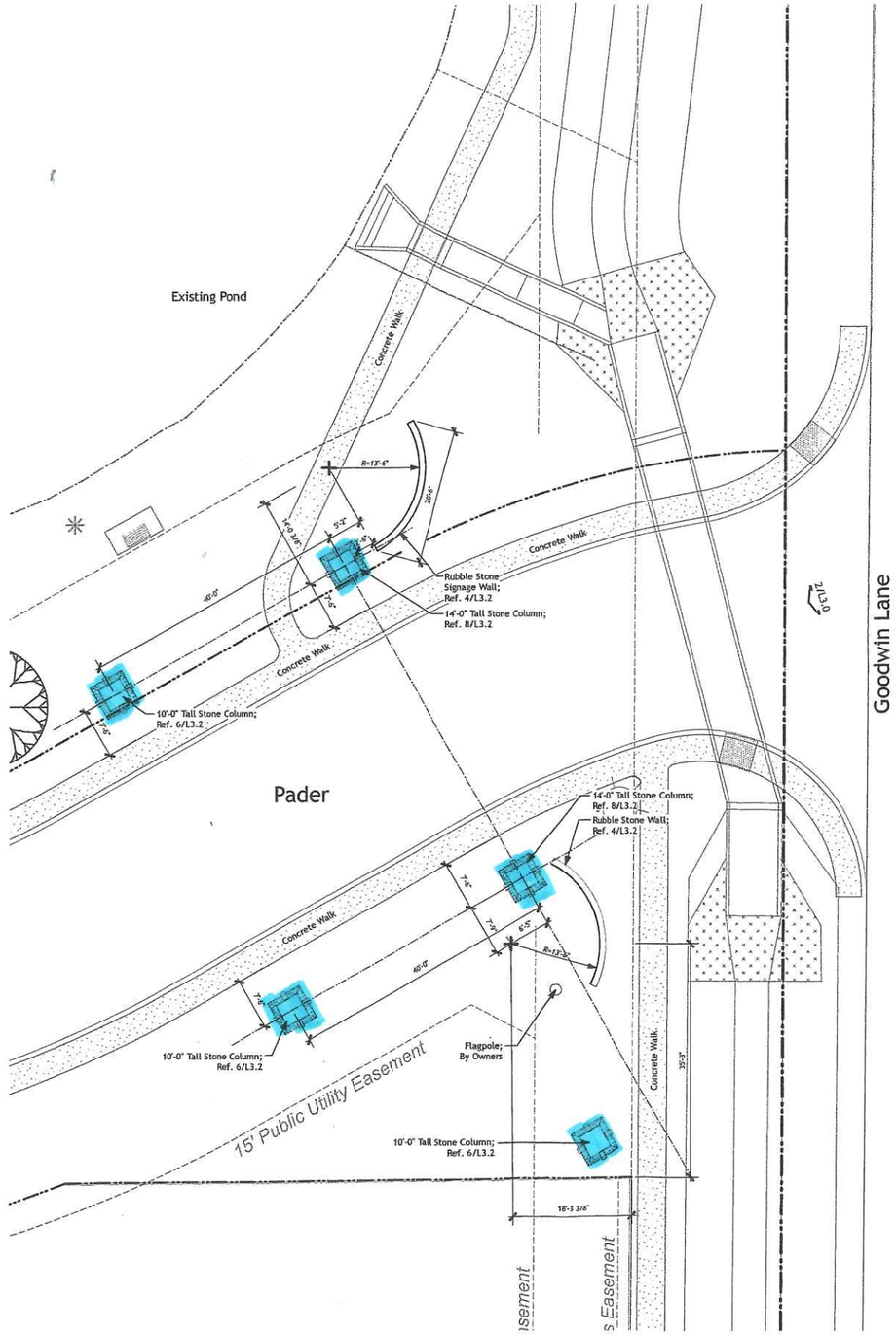

41.233 ACRES
ADRIAN L. GOODSON, JR. & ALYCE JUDENE GOODSON
(VOL. 169, PGS. 135-139 D.R.)
QUAIL VALLEY 2
12.476 ACRES
COMAL ISD
DOC #20070060031121
65.9 ACRES
E B INDUSTRIES
DOC# 20070060000300 O.R.
OAK CREEK ESTATES
PHASE 2C
DOC #201506048791
LOT 900, BLOCK 1
BLOCK 1
BLOCK 2
BLOCK 3
BLOCK 4
BLOCK 5
BLOCK 6
LOT 900 BLOCK 4
LOT 900, BLOCK 6
LOT 900, BLOCK 5
LOT 901 BLOCK 1
VOLME (50' R.O.W.)
WIPPER (50' R.O.W.)
NISTER (50' R.O.W.)
ORLA (50' R.O.W.)
PADER (50' R.O.W.)
NETT (50' R.O.W.)
ENZ (50' R.O.W.)
AGENS (50' R.O.W.)
GOODWIN LN (60' EXISTING R.O.W.)
HOA PARKLAND (3.39 AC.)
S45°29'30"E 827.08'
N45°29'30"W 741.08'
N45°29'52"W 120.00'
N44°30'08"E 50.00'
N44°30'08"E 233.60'
N44°30'08"E 170.00'
N44°30'08"E 111.29'
N45°29'52"W 67.37'
N44°52'32"W 625.93'
S45°19'00"W 1204.67'
S45°29'52"E 635.00'
N45°29'52"W 539.67'
N45°29'52"W 270.00'
N45°29'52"W 312.00'
S43°39'31"E 137.04'
S45°29'52"E 252.10'
N45°29'52"W 184.49'
N45°29'52"W 178.37'
N45°29'52"W 143.63'
N20°07'20"W 103.42'
N89°45'00"E 174.47'
N89°45'00"E 60.57'
N45°29'52"W 114.73'
N45°29'52"W 124.37'
N45°29'52"W 136.42'
N45°29'52"W 135.77'
N45°29'52"W 135.00'
S31°04'19"E 126.00'
S16°54'29"E 150.39'
S16°54'29"E 150.39'
S30°01'30"W 134.66'
S30°01'30"W 132.44'
S30°01'30"W 122.44'
S30°01'30"W 184.73'
S30°01'30"W 184.73'
S30°01'30"W 141.73'
S30°01'30"W 141.73'
S30°01'30"W 141

RECEIVED
NOV 02 2017
BY:



2 **Entry Signage Plan**
SCALE 1" = 10'-0"

north



1 **Entry Signage Plan**
SCALE 1" = 10'-0"

north

C2 landgroup
landscape architecture / master planning / creative spaces
301 e. cevallos suite #373
san antonio, texas 78204
210.269.5454 tel
www.c2landgroup.com

REGISTERED LANDSCAPE ARCHITECT
CHAD M STRAWN
2312
STATE OF TEXAS

April 24, 2017

The designs, concepts, plans, notes, and specifications shown are the sole property of C2 Landgroup, Inc. and may not be used, or reproduced without written permission.

Issue / Revision
Owner Review 01.17.17
Issued For Construction 04.24.17

a landscape plan for the Chesmar Homes Development of
Wasser Ranch
Goodwin Lane, New Braunfels, Texas

drawn by: cms
checked by: cms
date: april 24, 2017
structural landscape plan

L2.2