









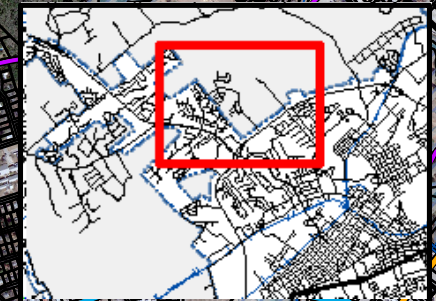


Aeiral, Regional Transportation Plan and Floodplain Map



Legend

-  Veramendi Sector Plan 1A
- Regional Transportation Plan**
-  Expressway (200'-300')
-  Principal Arterial (150')
-  Minor Arterial (120')
-  Minor Arterial - Proposed
-  Major Collector (90')
-  Major Collector - Proposed
-  Minor Collector (60')
-  Minor Collector - Proposed
- Floodplain**
-  1% Annual Chance



VERAMENDI SECTOR PLAN 1A

PRECINCT 15B

