

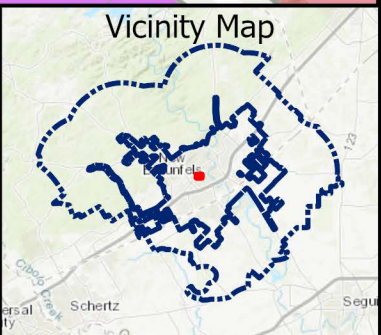


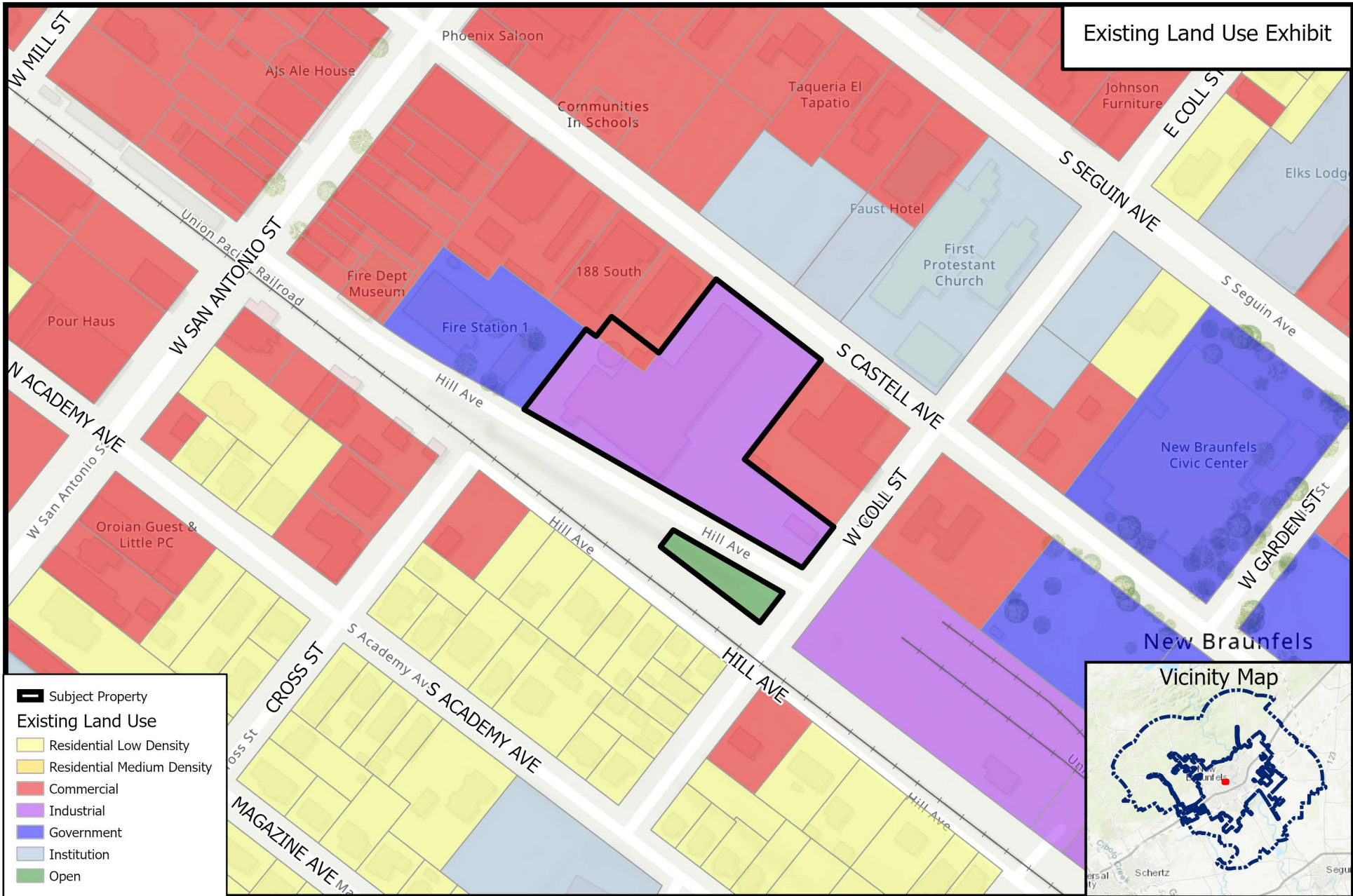
-  Subject Property
- Zoning**
-  C-1A
-  C-2
-  M-1
-  SD



HIST20-302
Landmark Designation of 210 S. Castell Ave.

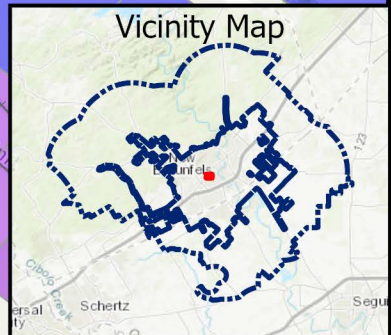


DISCLAIMER: This map and information contained in it were developed exclusively for use by the City of New Braunfels. Any use or reliance on this map by anyone else is at that party's risk and without liability to the City of New Braunfels, its officials or employees for any discrepancies, errors, or variances which may exist.



Existing Land Use Exhibit

- Subject Property
- Existing Land Use**
- Residential Low Density
- Residential Medium Density
- Commercial
- Industrial
- Government
- Institution
- Open



HIST20-302
Landmark Designation of 210 S. Castell Ave.



DISCLAIMER: This map and information contained in it were developed exclusively for use by the City of New Braunfels. Any use or reliance on this map by anyone else is at that party's risk and without liability to the City of New Braunfels, its officials or employees for any discrepancies, errors, or variances which may exist.